Grounds Maintenance

Map 176 - Chins Field Close (TR27 4FJ), Longcroft Road (TR27 4FG) & Rounders Rise (TR27 4FF), Hayle



Reproduced from the Ordnance Survey map by Coastline Housing Limited with the permission of the Ordnance Survey on behalf of the Controller of Her Majesty's Stationary Office, Crown Copyright. Licence number: 100025060

Grounds Maintenance

Map 079 - Copper Meadows, Reawla, Hayle, TR27 5FN

Coastline

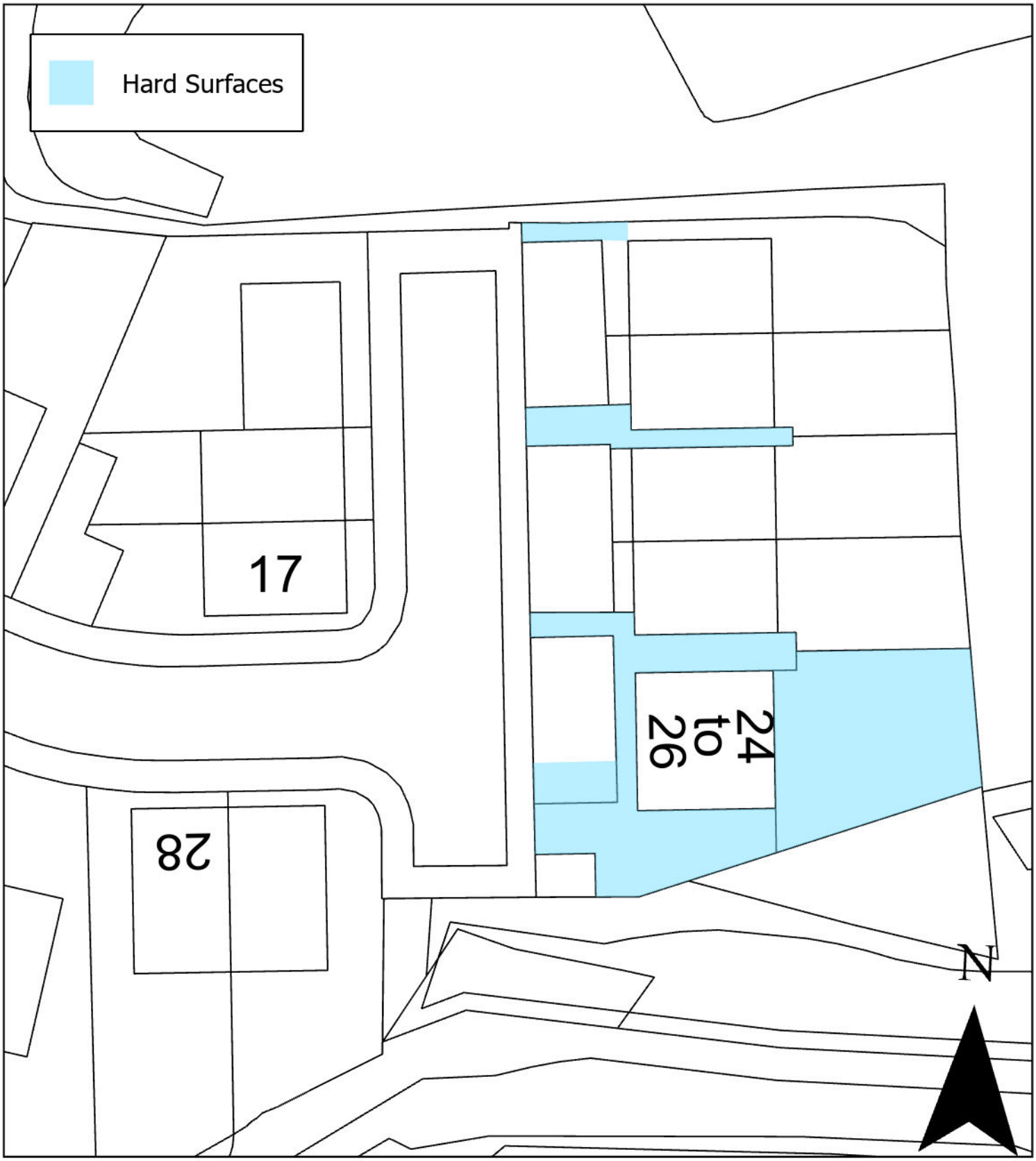

Reproduced from the Ordnance Survey map by Coastline Housing Limited with the permission of the Ordnance Survey on behalf of the Controller of Her Majesty's Stationary Office, Crown Copyright. Licence number: 100025060

Grounds Maintenance

Map 188 - Coronation Avenue (TR27 5GG) & Windsor Terrace (TR27 5GH), Greenbank, Connor Downs

Date Reviewed: 02/10/2026

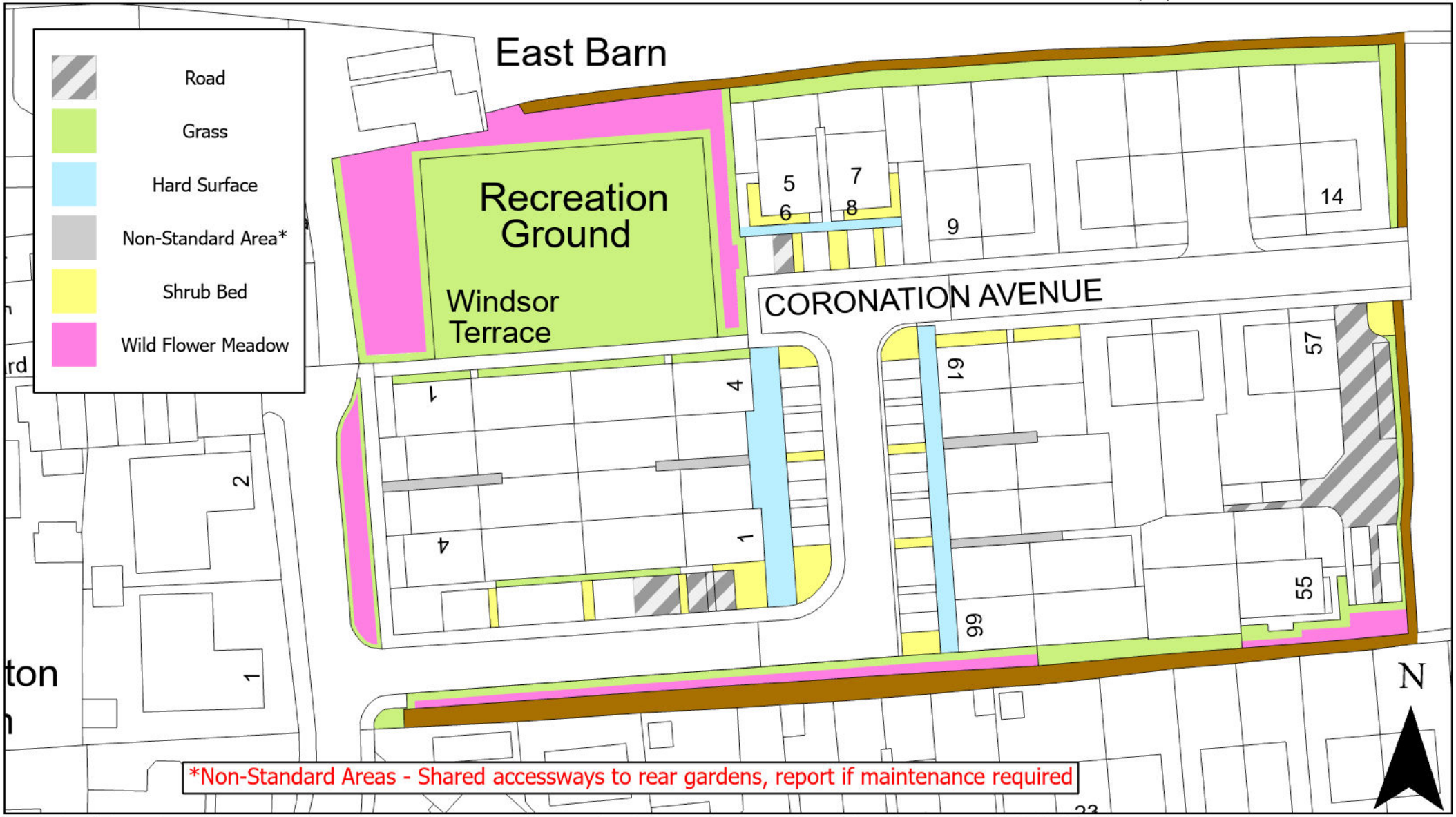

Reproduced from the Ordnance Survey map by Coastline Housing Limited with the permission of the Ordnance Survey on behalf of the Controller of Her Majesty's Stationary Office, Crown Copyright. Licence number: 100025060

Grounds Maintenance

Map 144 - Ellis Meadow, Connor Downs, TR27 5FB

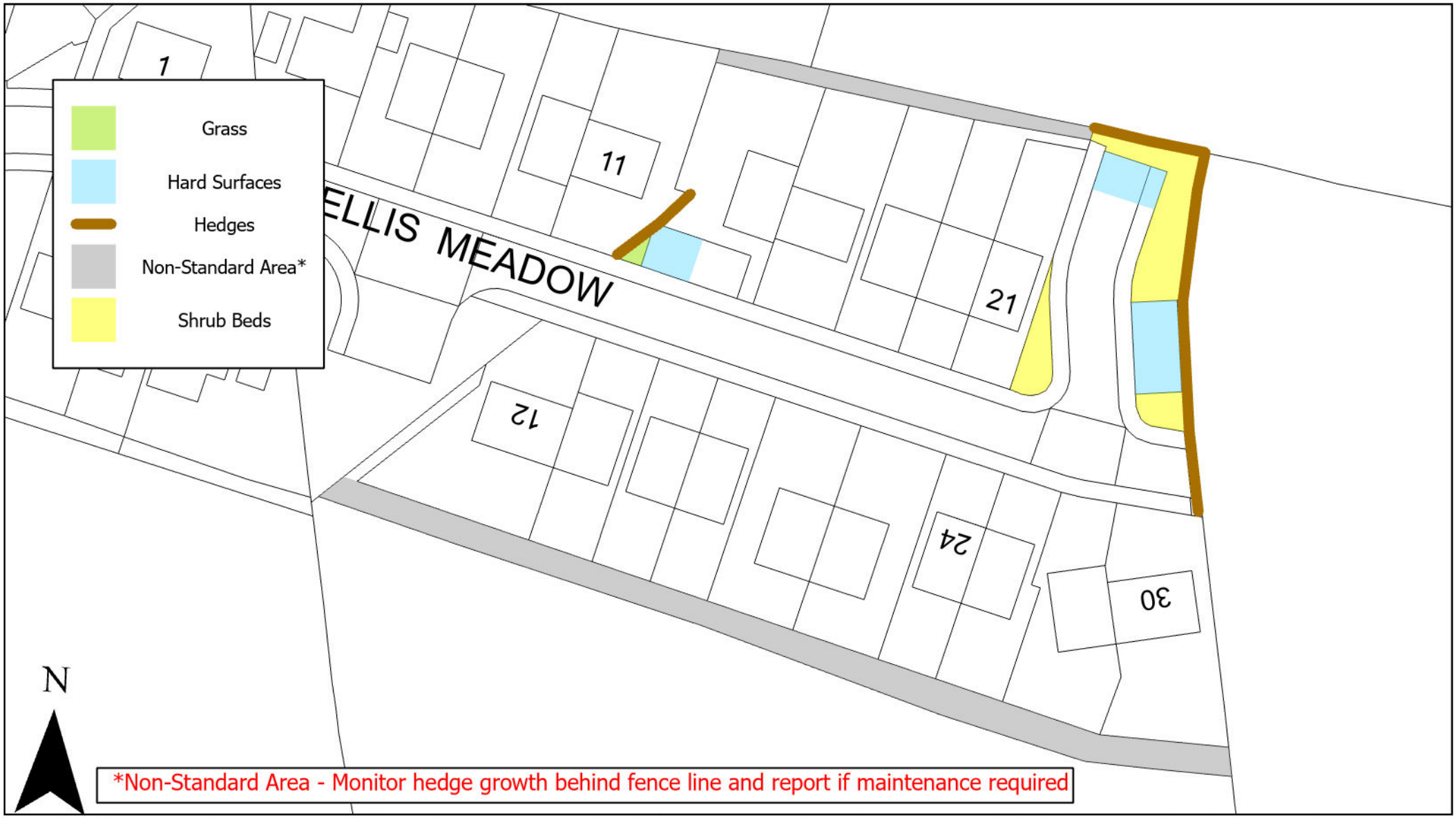

Reproduced from the Ordnance Survey map by Coastline Housing Limited with the permission of the Ordnance Survey on behalf of the Controller of Her Majesty's Stationary Office, Crown Copyright. Licence number: 100025060

Grounds Maintenance

Map 193 - Kew Treguarrak (TR27 6FQ), Gilbert Row (TR27 6FP) & Hyns Horn (TR27 6FS), St Erth

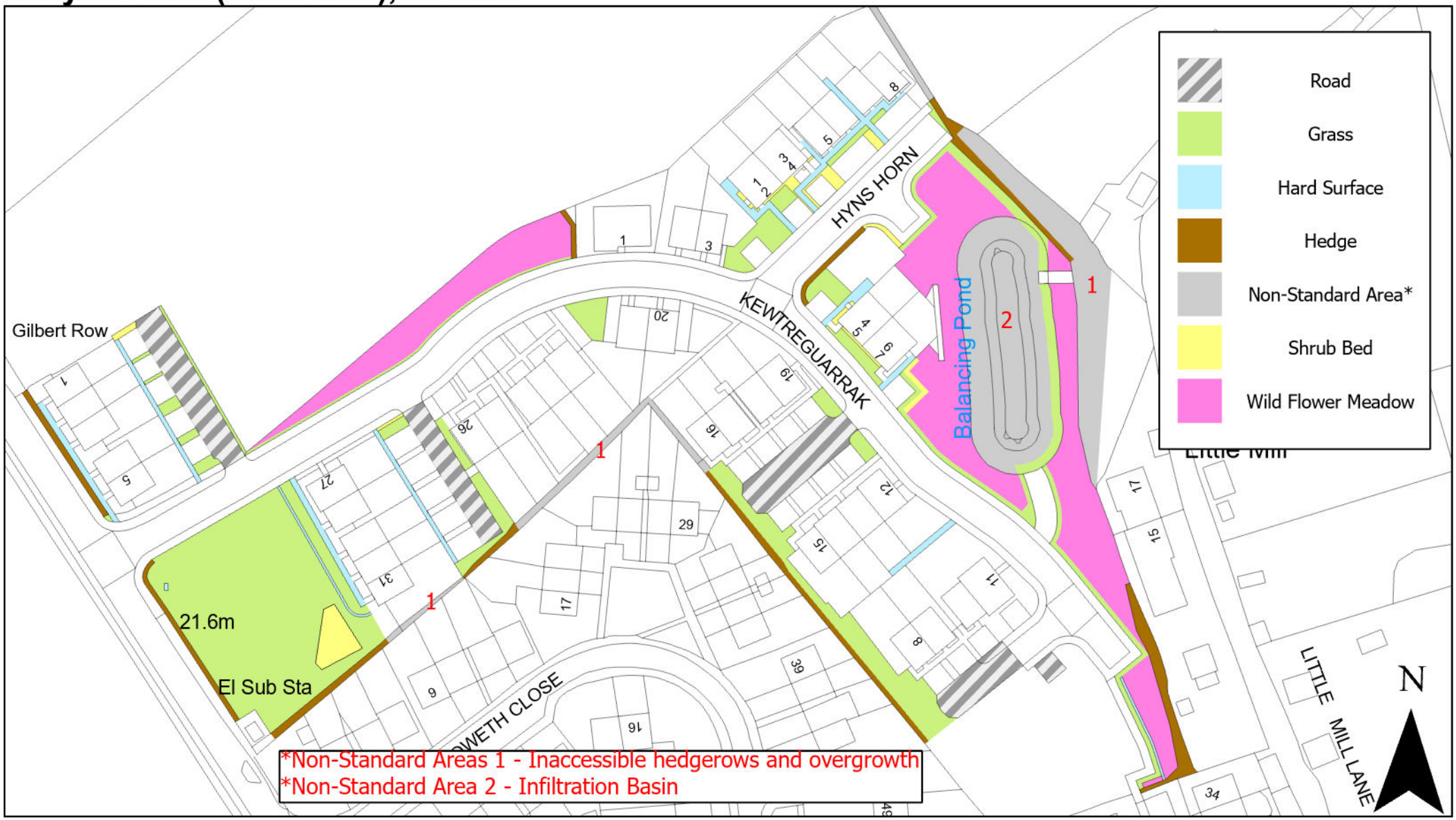

Reproduced from the Ordnance Survey map by Coastline Housing Limited with the permission of the Ordnance Survey on behalf of the Controller of Her Majesty's Stationary Office, Crown Copyright. Licence number: 100025060

Grounds Maintenance

Map 152 – Viaduct Hill Phases 1,2 & 3 Horwell Drive, Hayle TR27 5FR

KEY: Grass Cutting | Weed Control | Shrub Beds | Phase 1 | Phase 2 | Phase 3

Last Update: 26/11/21 By: IM

