Proposed Grounds Maintenance

GM198(A) - Charter Way, Penzance, TR18 2GF

Coastline

Date Reviewed: 08/10/2026

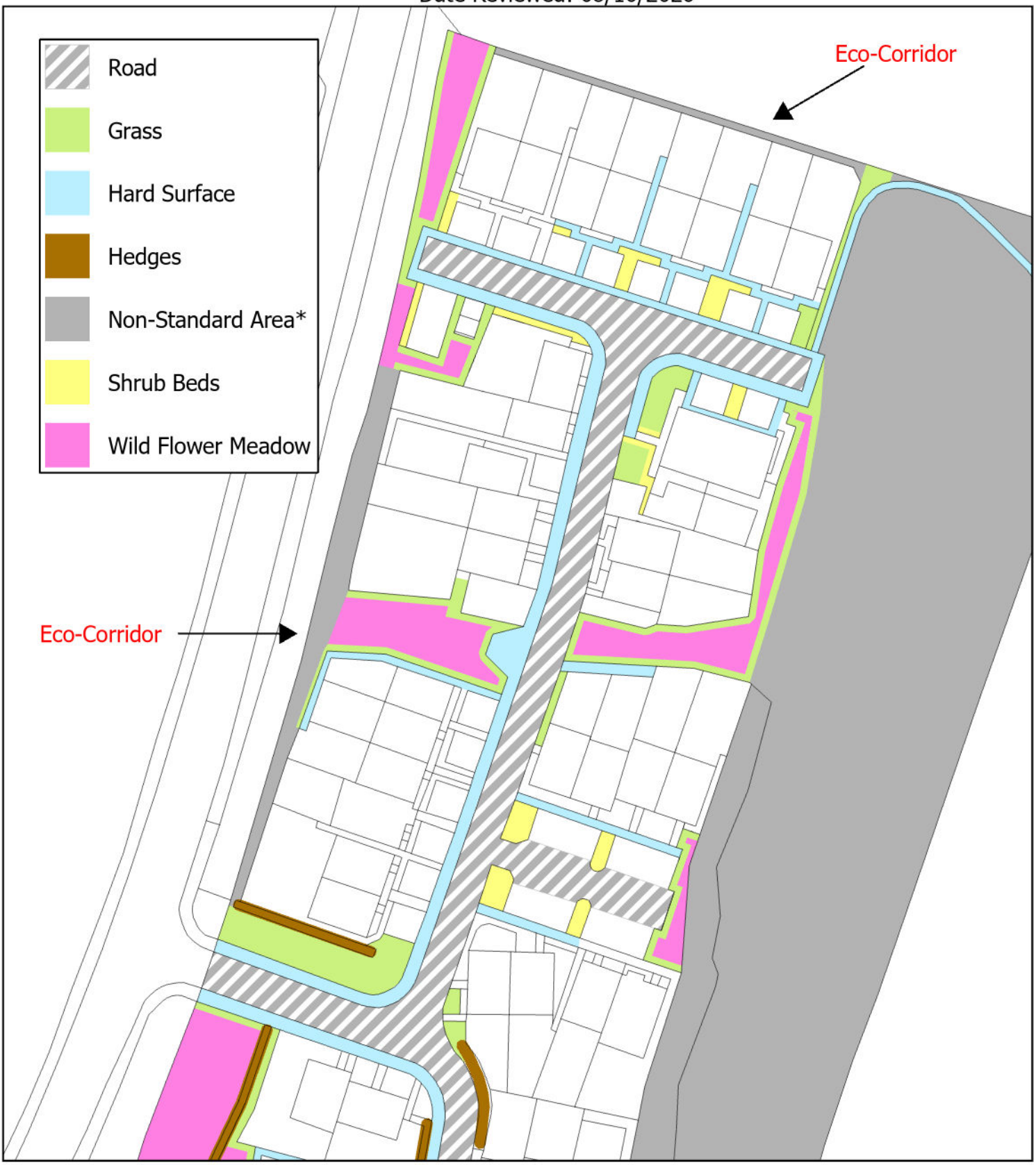

Reproduced from the Ordnance Survey map by Coastline Housing Limited with the permission of the Ordnance Survey on behalf of the Controller of Her Majesty's Stationary Office, Crown Copyright. Licence number: 100025060

Proposed Grounds Maintenance

GM198(B) - Charter Way, Penzance, TR18 2GF

Coastline

Date Reviewed: 08/10/2026

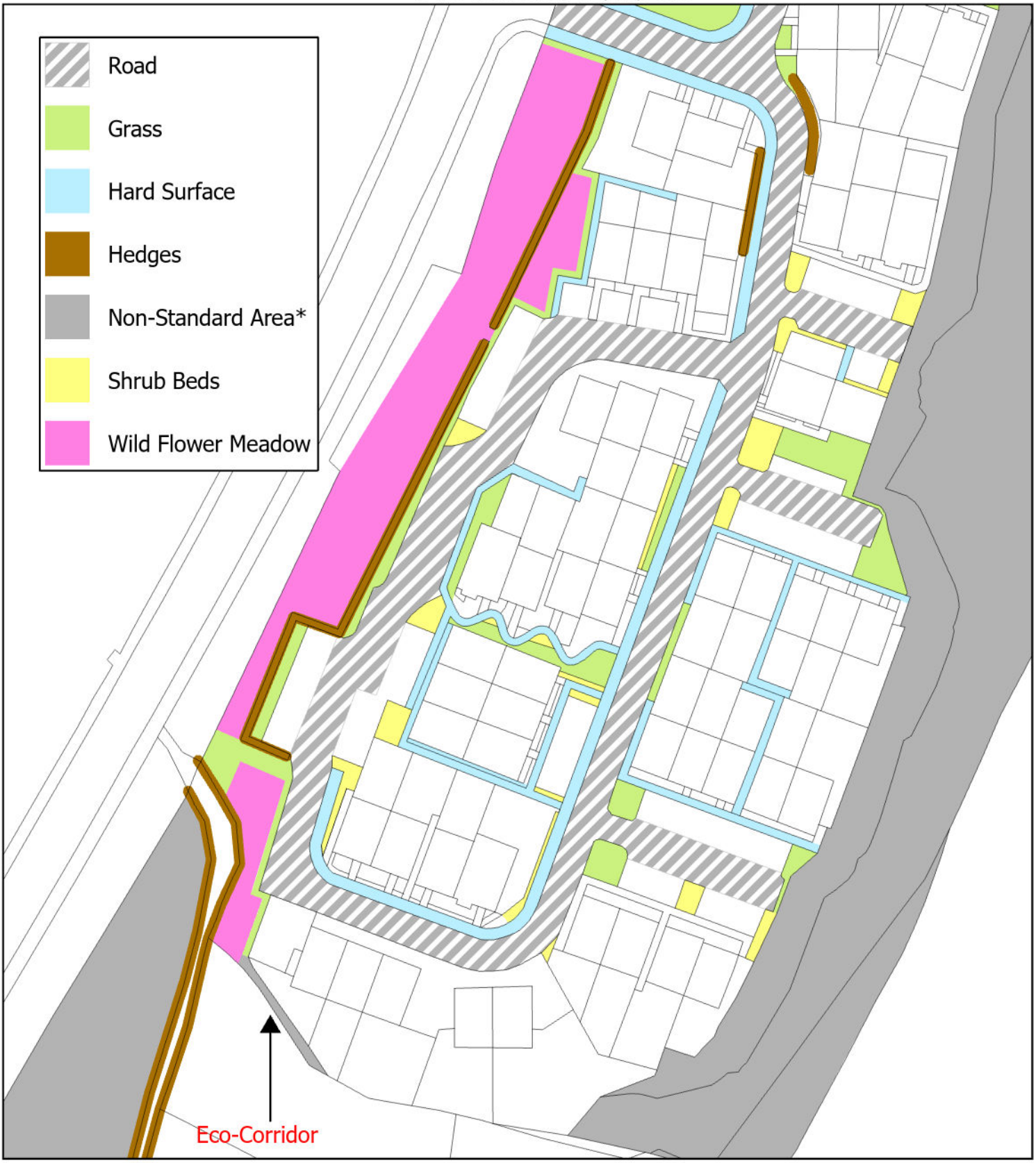

Reproduced from the Ordnance Survey map by Coastline Housing Limited with the permission of the Ordnance Survey on behalf of the Controller of Her Majesty's Stationary Office, Crown Copyright. Licence number: 100025060

Proposed Grounds Maintenance

GM198(C) - Charter Way, Penzance, TR18 2GF

Coastline

Date Reviewed: 08/10/2026

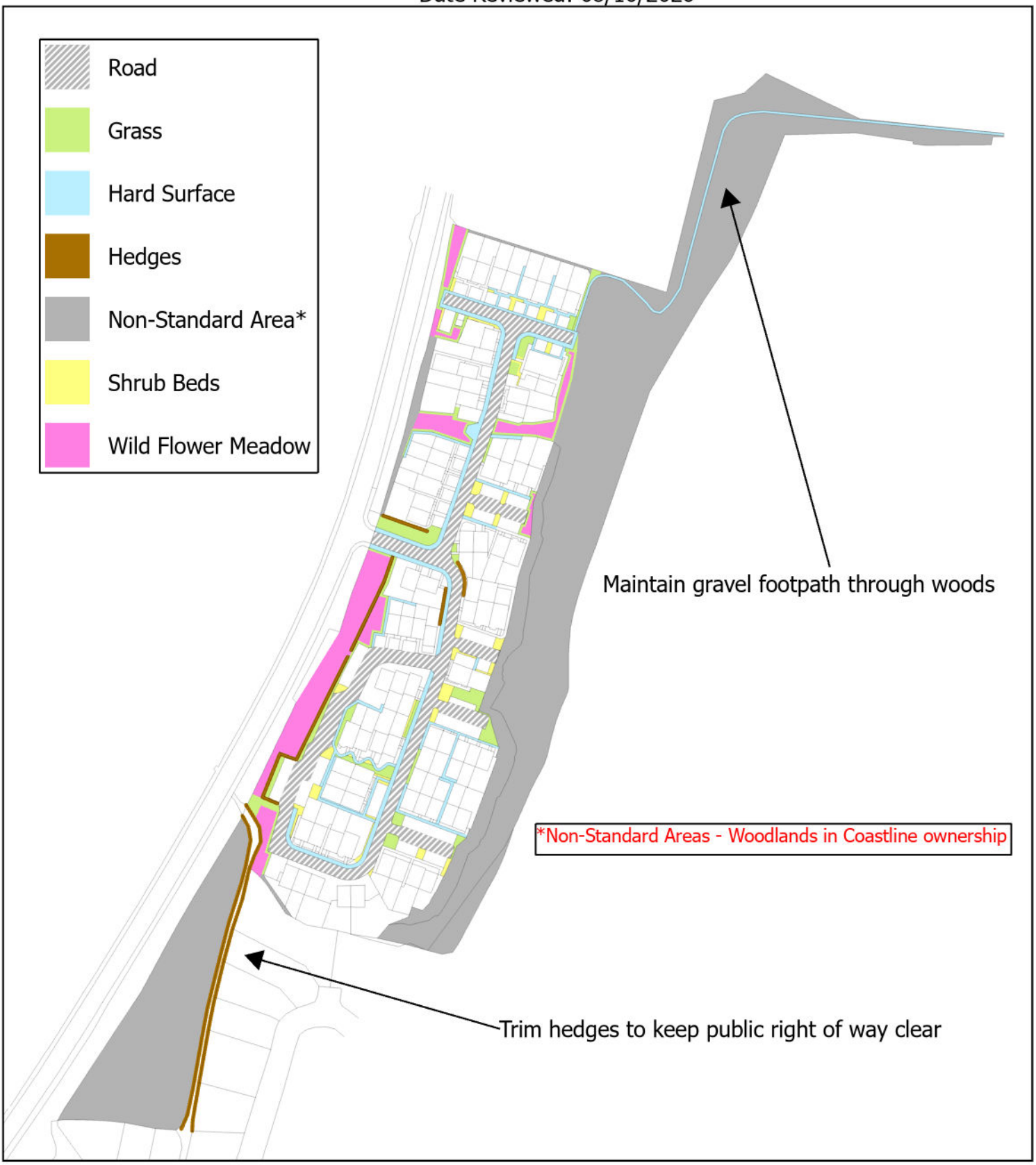

Reproduced from the Ordnance Survey map by Coastline Housing Limited with the permission of the Ordnance Survey on behalf of the Controller of Her Majesty's Stationary Office, Crown Copyright. Licence number: 100025060

Grounds Maintenance

Map 97 – Garlidna

Tremenheere Rd., Penzance TR18 2AH

KEY: Grass Cutting | Weed Control | Hedges | Shrub Beds

Last Update: 01/08/22 By: IM

