Grounds Maintenance

Map 154 - Apprentice Court, Trevithick View, Camborne, TR14 8FW

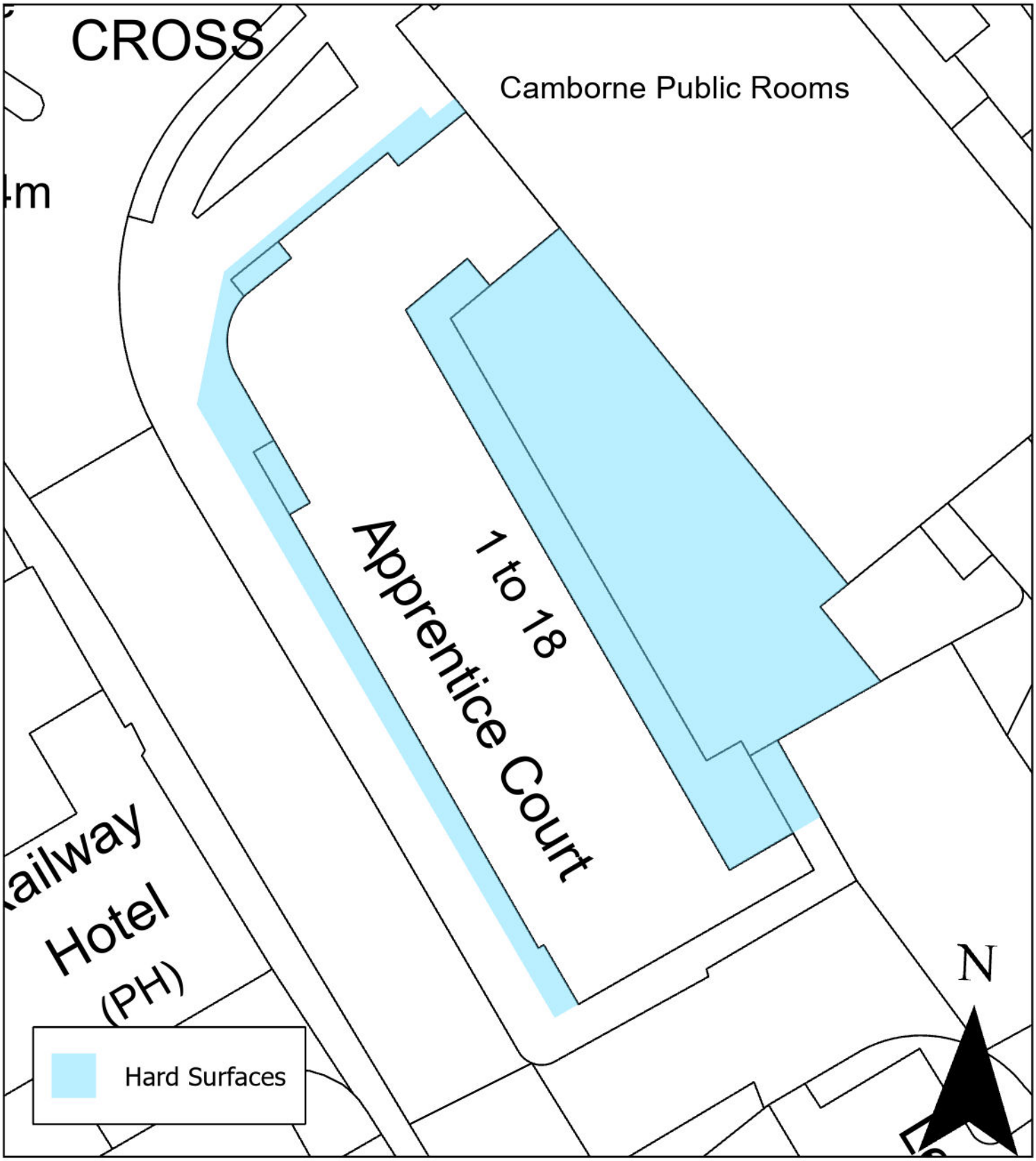

Reproduced from the Ordnance Survey map by Coastline Housing Limited with the permission of the Ordnance Survey on behalf of the Controller of Her Majesty's Stationary Office, Crown Copyright. Licence number: 100025060

Grounds Maintenance

Map 158(A) - Gwithian Walk (TR14 0FP), West Seton Road (TR14 0FF), Chivilas Road (TR14 0FG) & Caraway Close (TR14 0FL), Camborne



Reproduced from the Ordnance Survey map by Coastline Housing Limited with the permission of the Ordnance Survey on behalf of the Controller of Her Majesty's Stationary Office, Crown Copyright. Licence number: 100025060

Grounds Maintenance

Map 158 - Chivilas Road (TR14 0FG) & Galingale Drive (TR14 0FJ), Camborne

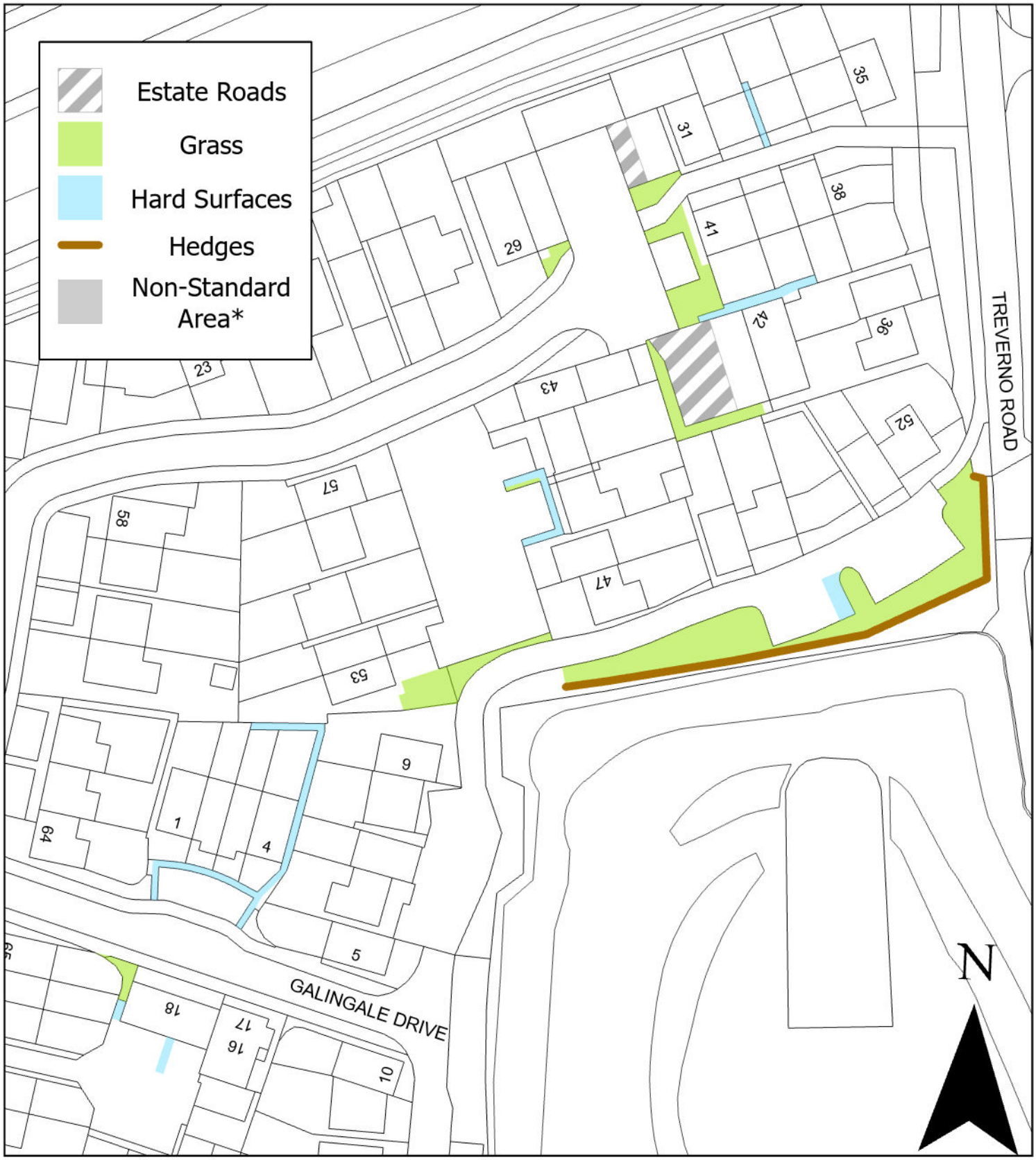

Reproduced from the Ordnance Survey map by Coastline Housing Limited with the permission of the Ordnance Survey on behalf of the Controller of Her Majesty's Stationary Office, Crown Copyright. Licence number: 100025060

Grounds Maintenance

Map 102 - Chapel Court, Edward Street, Tuckingmill, TR14 8PA

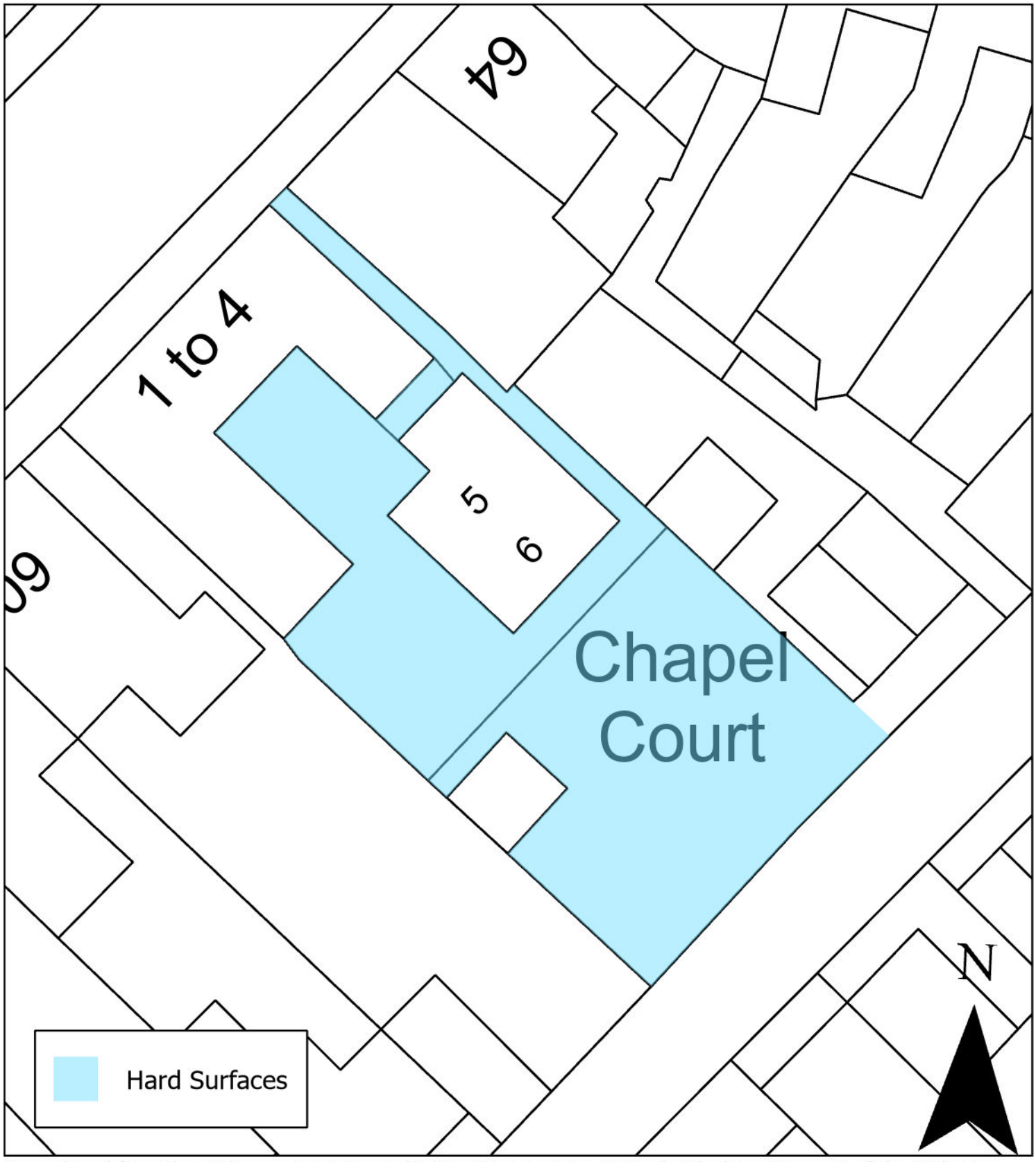

Reproduced from the Ordnance Survey map by Coastline Housing Limited with the permission of the Ordnance Survey on behalf of the Controller of Her Majesty's Stationary Office, Crown Copyright. Licence number: 100025060

Grounds Maintenance

Map 055 - Coronation Avenue (TR14 7PE), Cranberry Road (TR14 7PJ) & Crane Road (TR14 7PF), Camborne

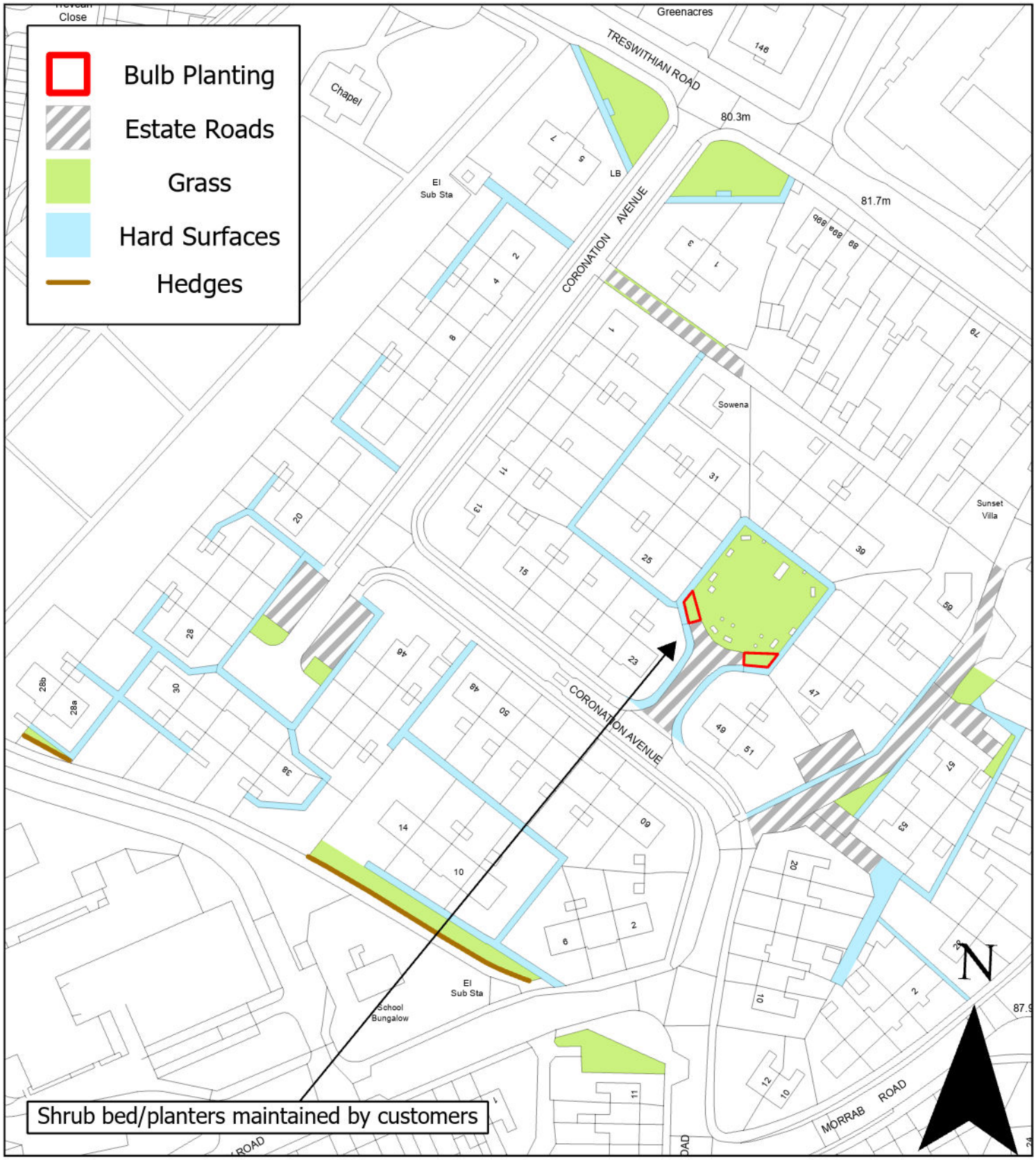

Reproduced from the Ordnance Survey map by Coastline Housing Limited with the permission of the Ordnance Survey on behalf of the Controller of Her Majesty's Stationary Office, Crown Copyright. Licence number: 100025060

Grounds Maintenance

GM Group 143 - Fordh Aventurous (TR14 8NE), Garth Resker Soth (TR14 8ND), Rew An Devna (TR14 8NF), Camborne

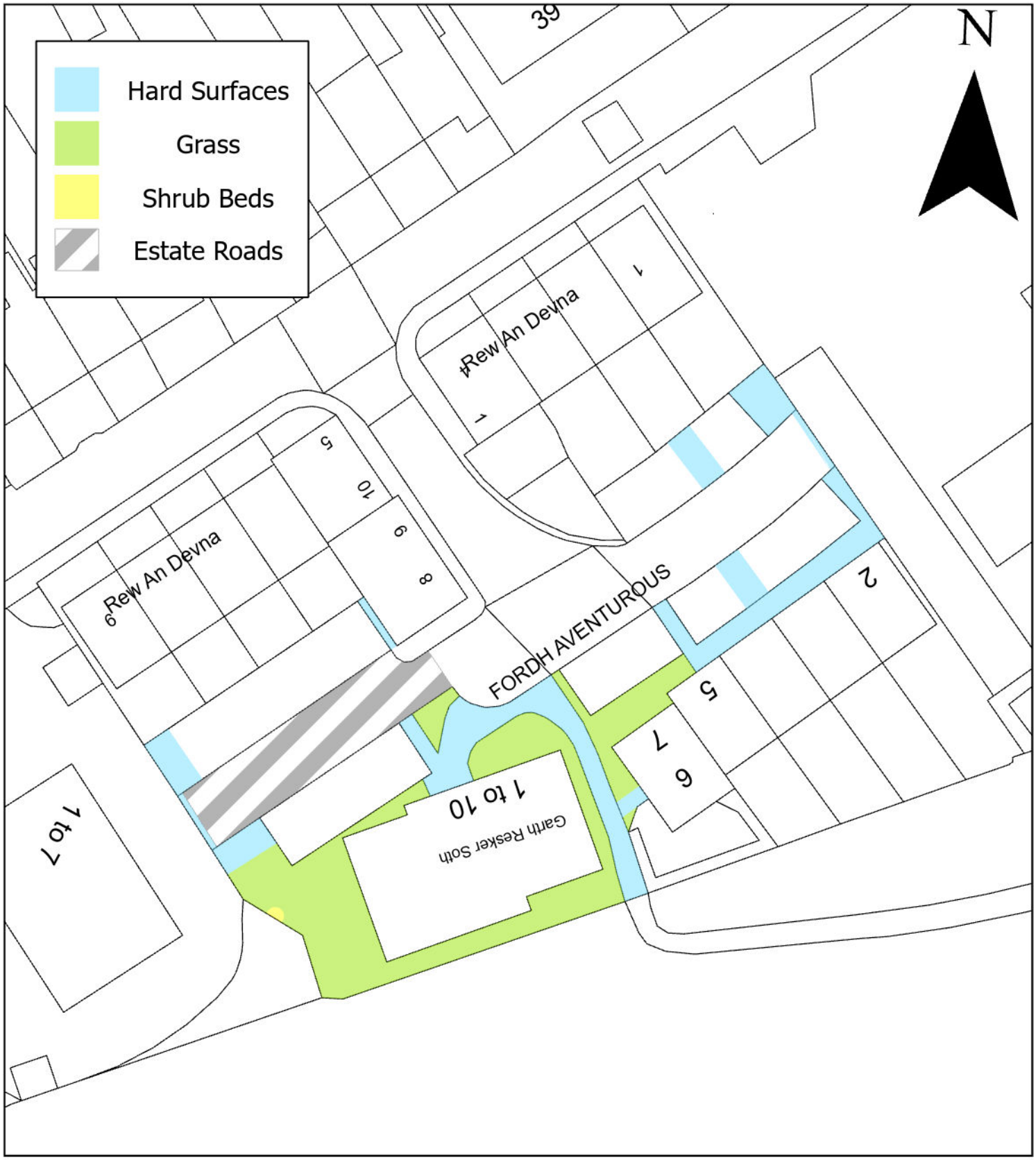

Reproduced from the Ordnance Survey map by Coastline Housing Limited with the permission of the Ordnance Survey on behalf of the Controller of Her Majesty's Stationary Office, Crown Copyright. Licence number: 100025060

Grounds Maintenance

Map 58 – Godolphin Court

Moor Street, Camborne TR14 8HQ

KEY: Grass Cutting | Weed Control | Hedges | Shrub Beds

Last Update: 16/09/21 By: IM

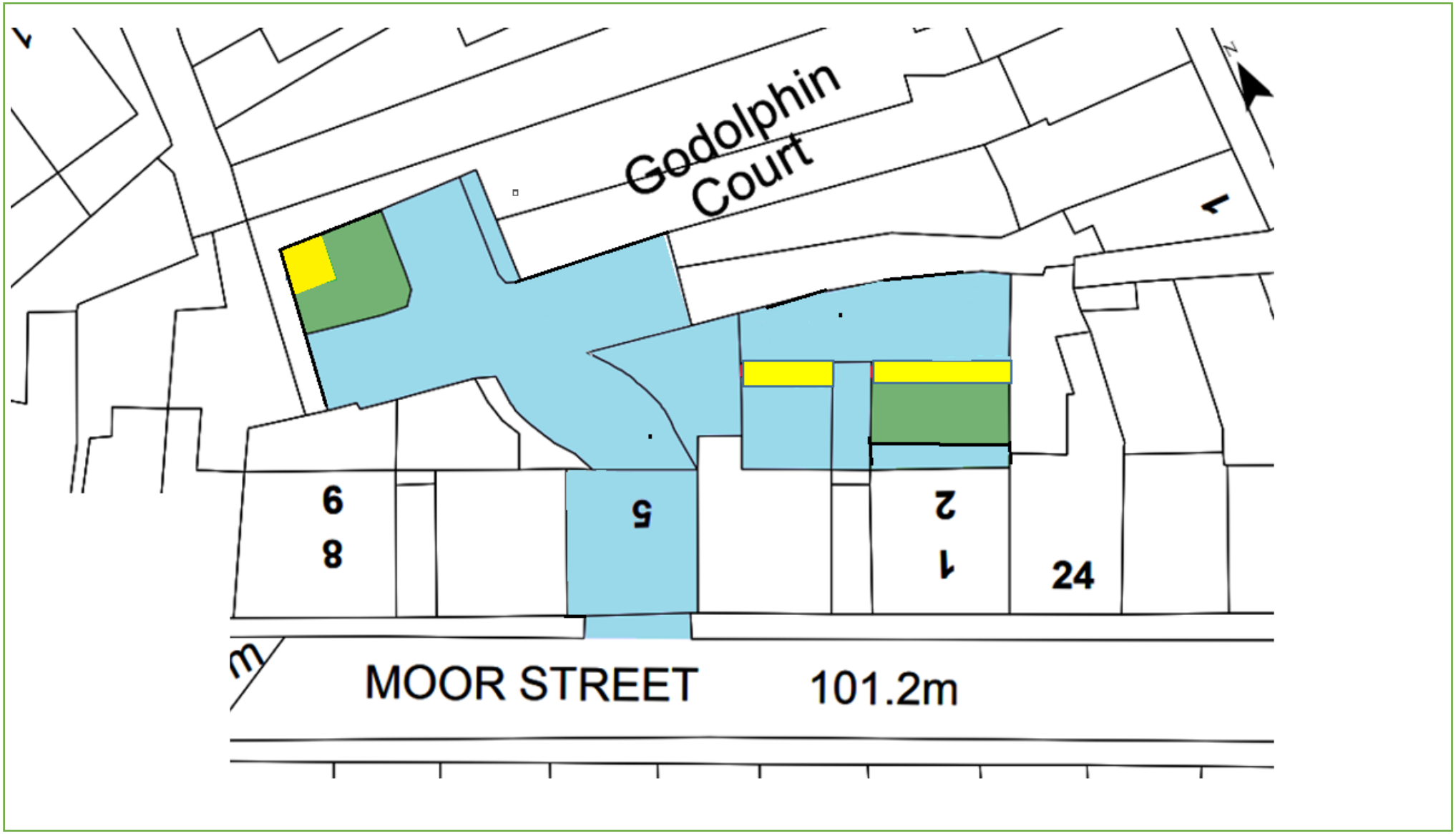

Grounds Maintenance

Map 77 – Grenville Gardens Troon, Camborne TR14 9DT

KEY: Grass Cutting | Weed Control | Hedges | Shrub Beds

Last Update: 30/09/22 By: IM



Grounds Maintenance

Map 204 - Gwel Fenten, Camborne, TR14 7ET

Coastline



Reproduced from the Ordnance Survey map by Coastline Housing Limited with the permission of the Ordnance Survey on behalf of the Controller of Her Majesty's Stationary Office, Crown Copyright. Licence number: 100025060

Grounds Maintenance

Map 54 – Gwelmor Beaconfields, Meneth Road Camborne TR14 7BP

KEY: Grass Cutting | Weed Control | Hedges | Shrub Beds | Wildflower Meadow

Last Update: 19/10/22 By: IM

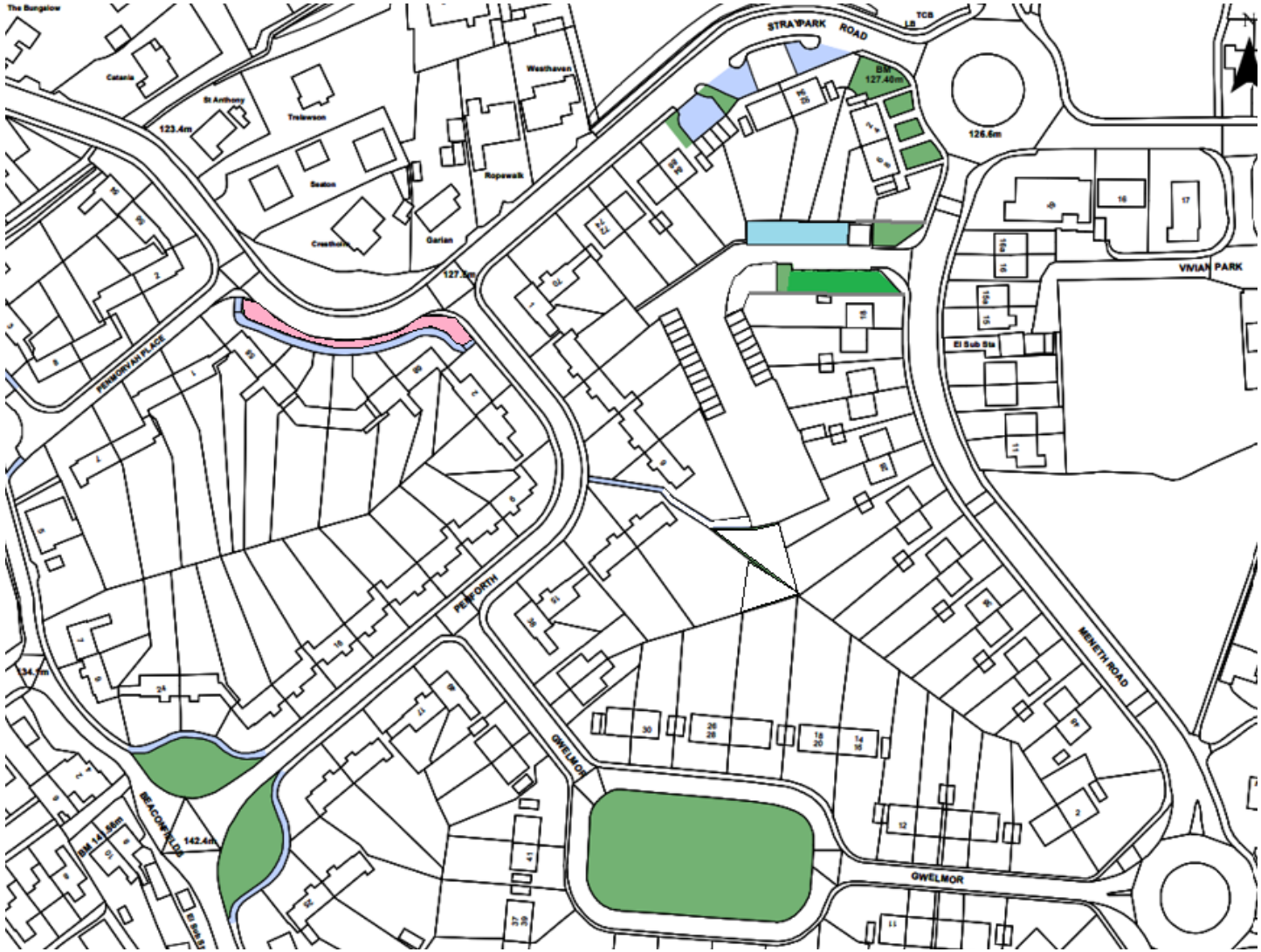

Grounds Maintenance

Map 119 – Harriet House & Nicholas Holman Rd. Camborne TR14 8GJ

KEY: Grass Cutting | Weed Control | Hedges | Shrub Beds | Weed picking to edge of building

Last Update: 10/10/22 By: IM



Grounds Maintenance

Map 105 - Laity Fields, Camborne, TR14 8RT

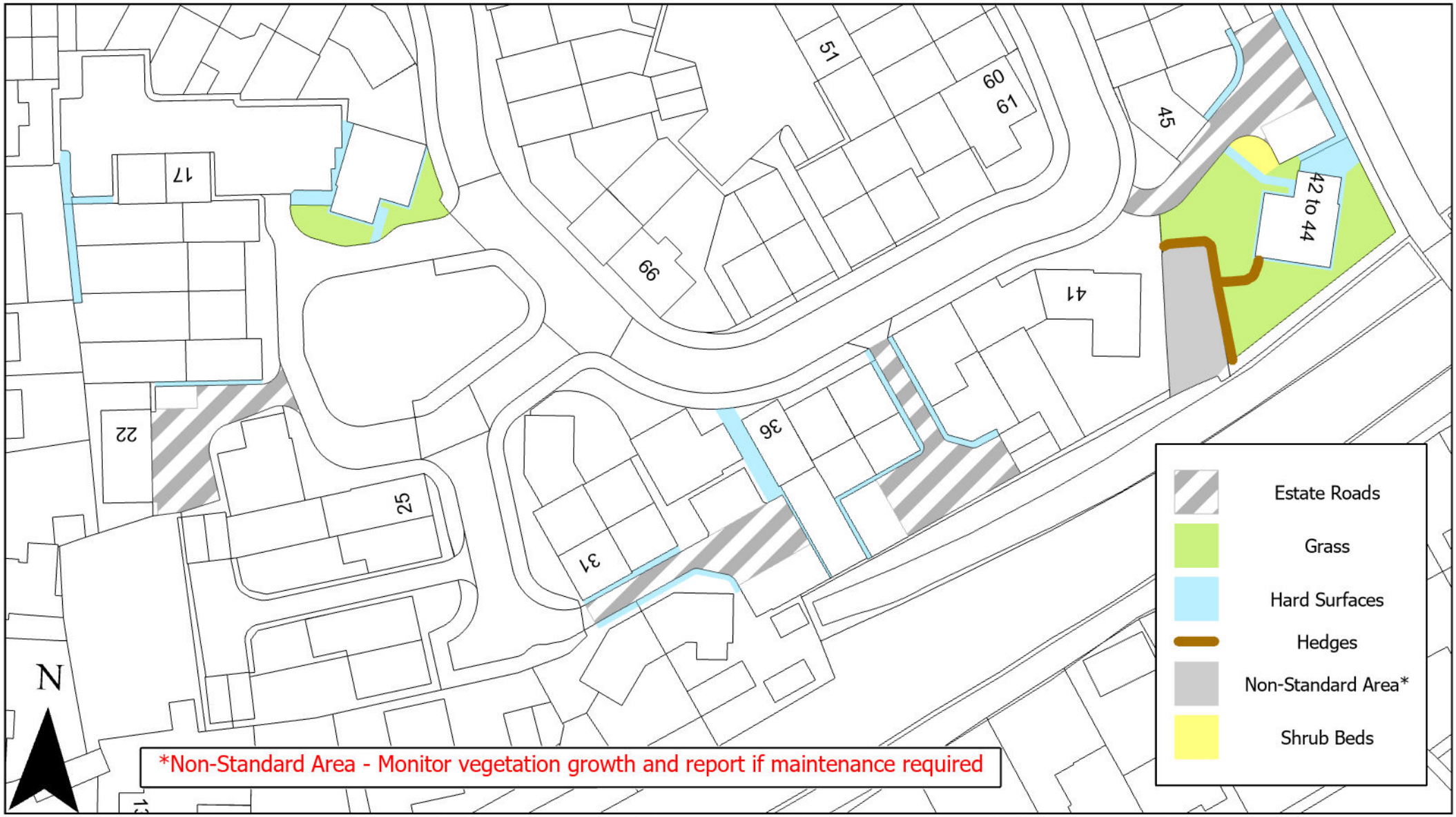

Reproduced from the Ordnance Survey map by Coastline Housing Limited with the permission of the Ordnance Survey on behalf of the Controller of Her Majesty's Stationary Office, Crown Copyright. Licence number: 100025060

Grounds Maintenance

Map 078 - Magor Avenue (TR14 9HA) & Lacey Close (TR14 9HB), Troon, Camborne

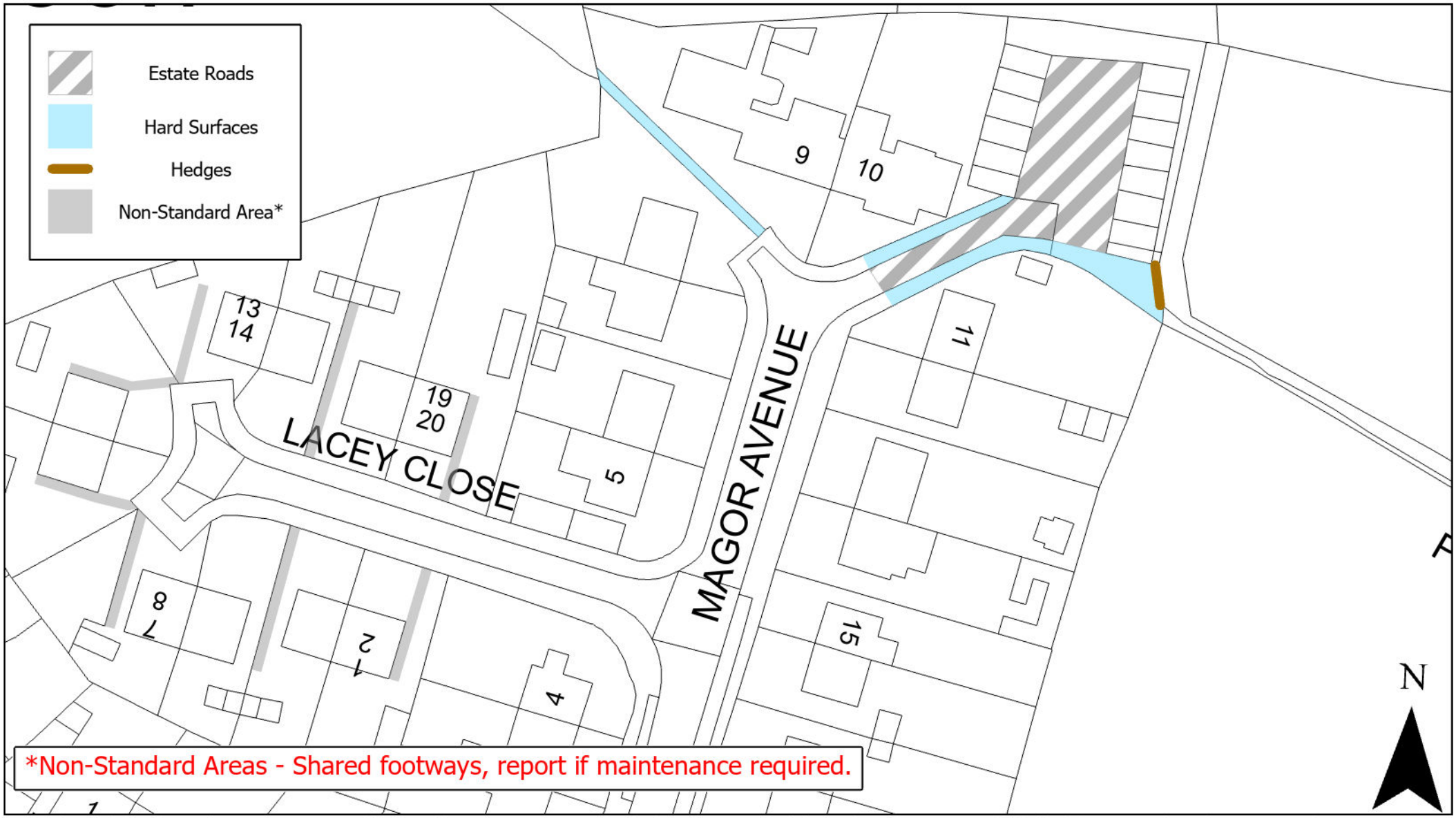

Reproduced from the Ordnance Survey map by Coastline Housing Limited with the permission of the Ordnance Survey on behalf of the Controller of Her Majesty's Stationary Office, Crown Copyright. Licence number: 100025060

Grounds Maintenance

GM Group 057 - Manor Road (TR14 7EQ/7EF/7EE), Crane Road (TR14 7PQ), Morrab Road (TR14 7EN), Pengwarras Road (TR14 7EL), The Glebe (TR14 7EL/7EP/7ER/7EW/7ES) & Rectory Road (TR14 7DR), Camborne

Coastline

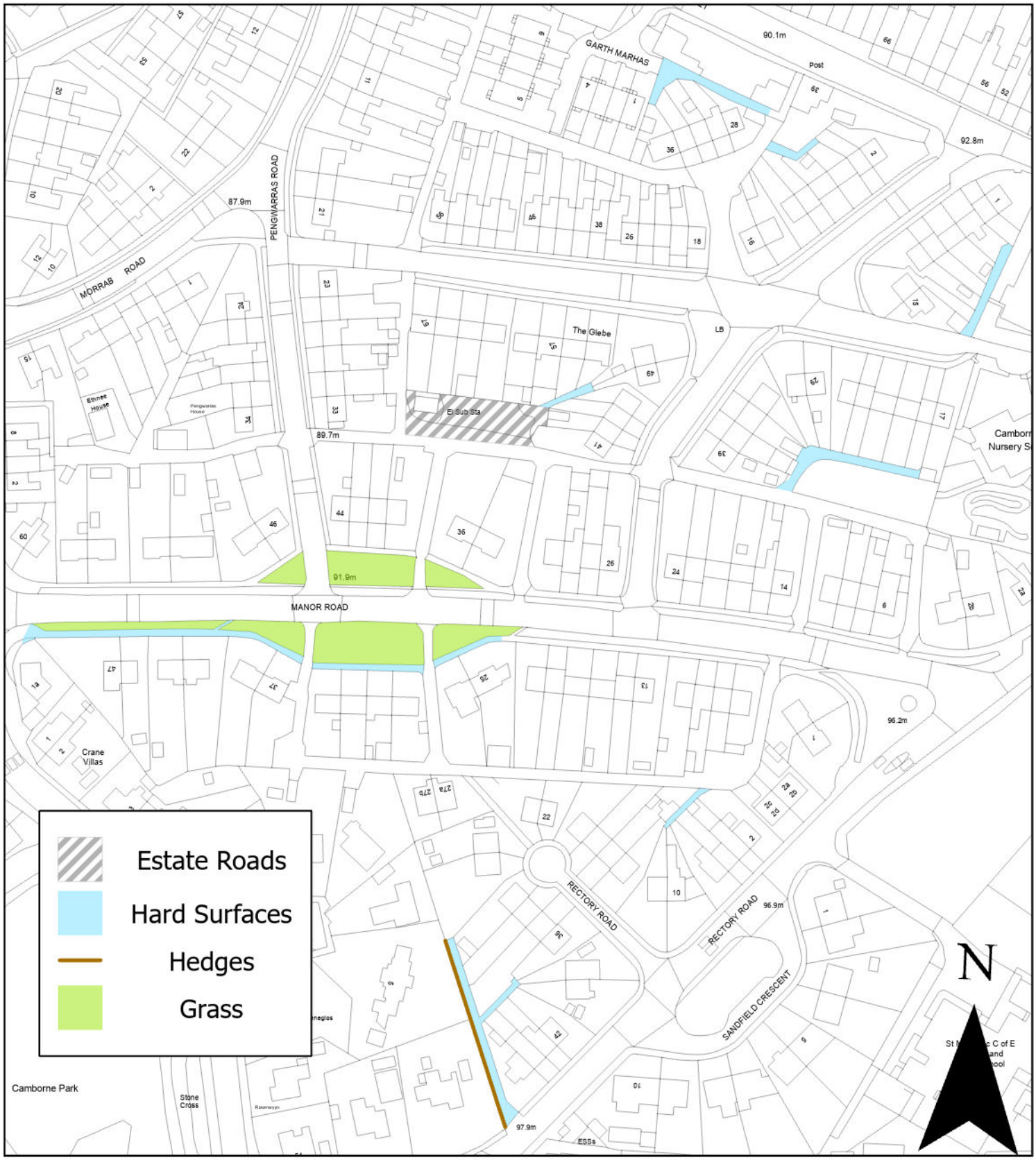

Reproduced from the Ordnance Survey map by Coastline Housing Limited with the permission of the Ordnance Survey on behalf of the Controller of Her Majesty's Stationary Office, Crown Copyright. Licence number: 100025060

Grounds Maintenance

Map 123 - 5 & 7 North Road, Camborne, TR14 8AR

Coastline

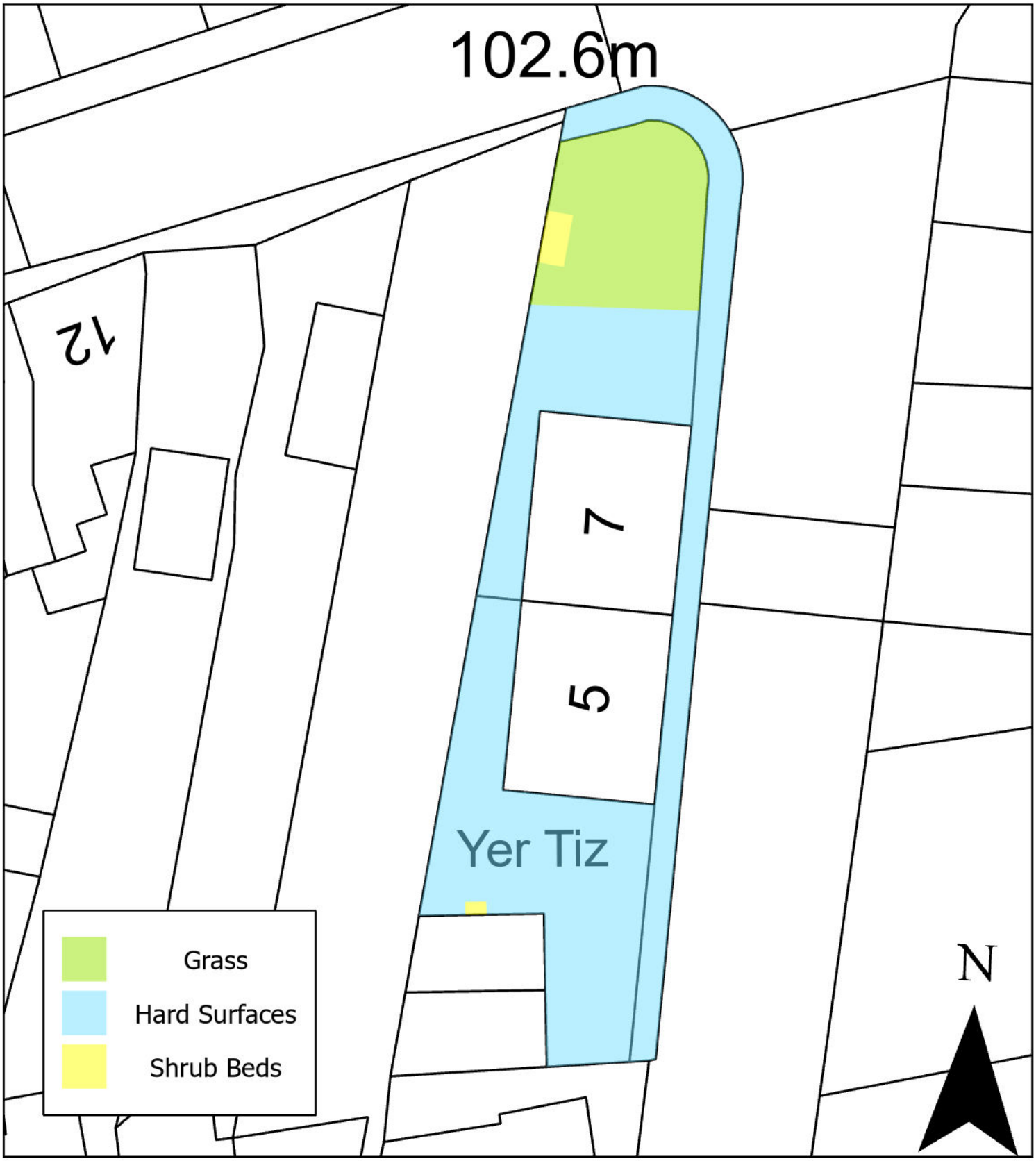

Reproduced from the Ordnance Survey map by Coastline Housing Limited with the permission of the Ordnance Survey on behalf of the Controller of Her Majesty's Stationary Office, Crown Copyright. Licence number: 100025060

Grounds Maintenance

Map 123 – North Road 5&7 Camborne TR14 8AR

KEY: Grass Cutting | Weed Control | Hedges | Shrub Beds

Last Update: 09/02/22 By: IM



Grounds Maintenance

Map 143 – North Roskear Rd & Fordh Aventurous, Rew an Devna, Garth Rosker Soth TR14 8NE

KEY: Grass Cutting | Weed Control | Hedges | Shrub Beds | Wildflower Meadows

Last Update: 02/08/22 By: IM



Grounds Maintenance

Map 59(A) - Pengegon Parc, Camborne, TR14 7UR/7UW

Date Reviewed: 06/11/2026

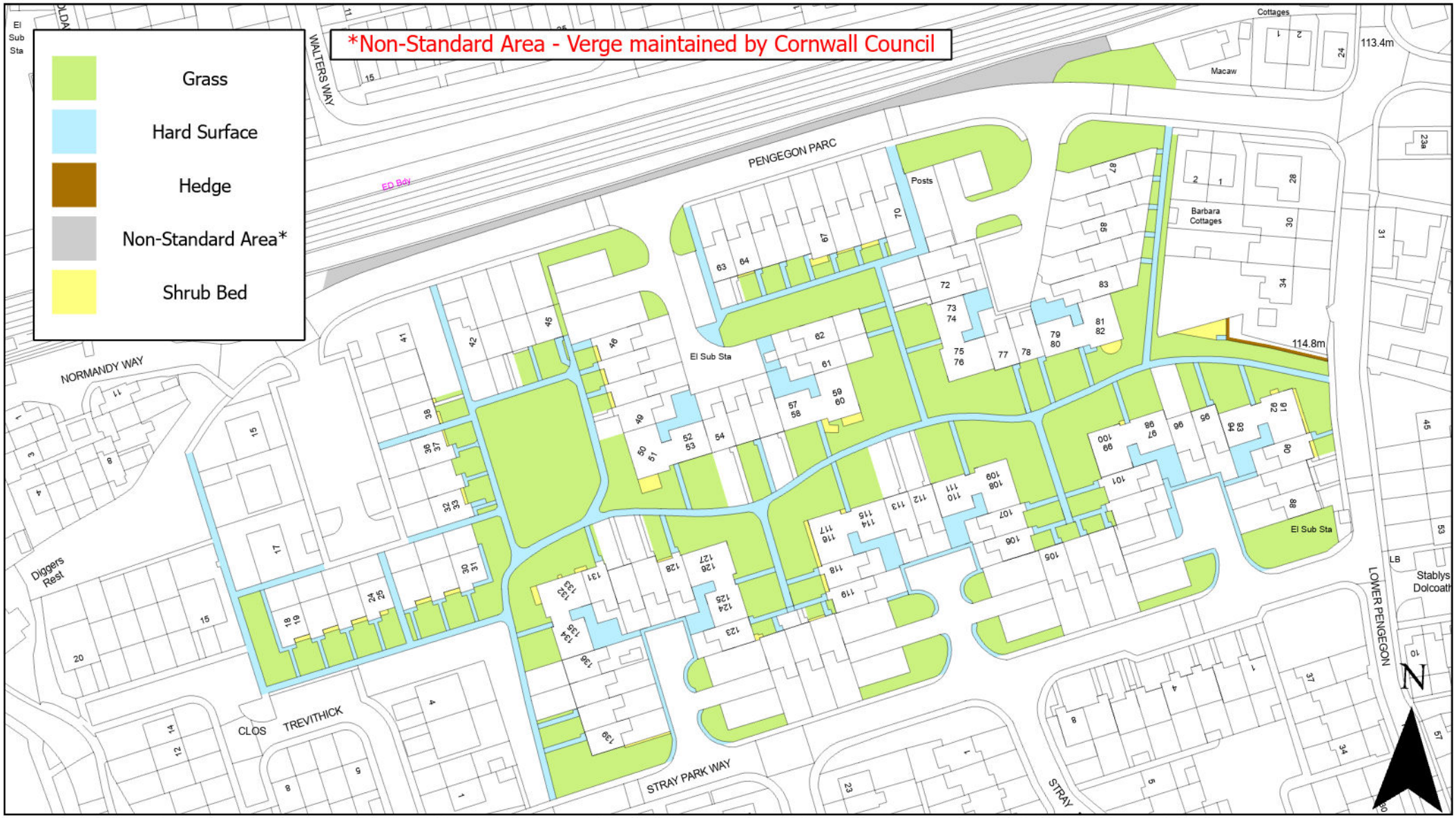

Reproduced from the Ordnance Survey map by Coastline Housing Limited with the permission of the Ordnance Survey on behalf of the Controller of Her Majesty's Stationary Office, Crown Copyright. Licence number: 100025060

Grounds Maintenance

Map 060 - Roskear Parc (TR14 8PD) & North Roskear Road (TR14 8PN), Camborne

Coastline



Reproduced from the Ordnance Survey map by Coastline Housing Limited with the permission of the Ordnance Survey on behalf of the Controller of Her Majesty's Stationary Office, Crown Copyright. Licence number: 100025060

Grounds Maintenance

Map 076 - St Aubyn Estate, Praze An Beeble, TR14 0LE

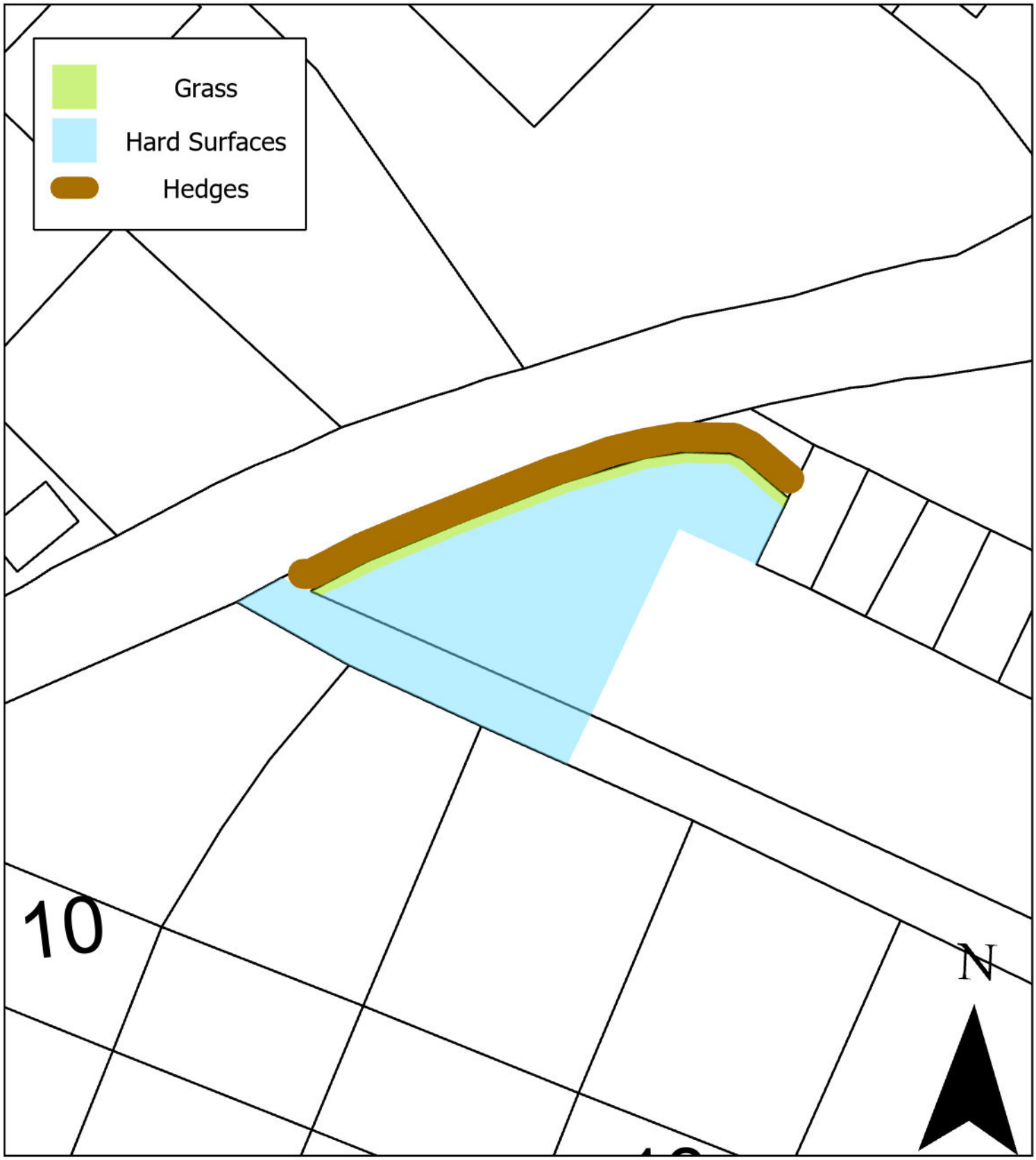

Reproduced from the Ordnance Survey map by Coastline Housing Limited with the permission of the Ordnance Survey on behalf of the Controller of Her Majesty's Stationary Office, Crown Copyright. Licence number: 100025060

Grounds Maintenance

Map 61 – St Martins Terrace St Meriadoc, Bospowis, Uglow Close Camborne TR14 7HP

KEY: Grass Cutting | Weed Control | Hedges | Shrub Beds | Wildlife corridor/coppice

Last Update: 30/11/22 By: IM

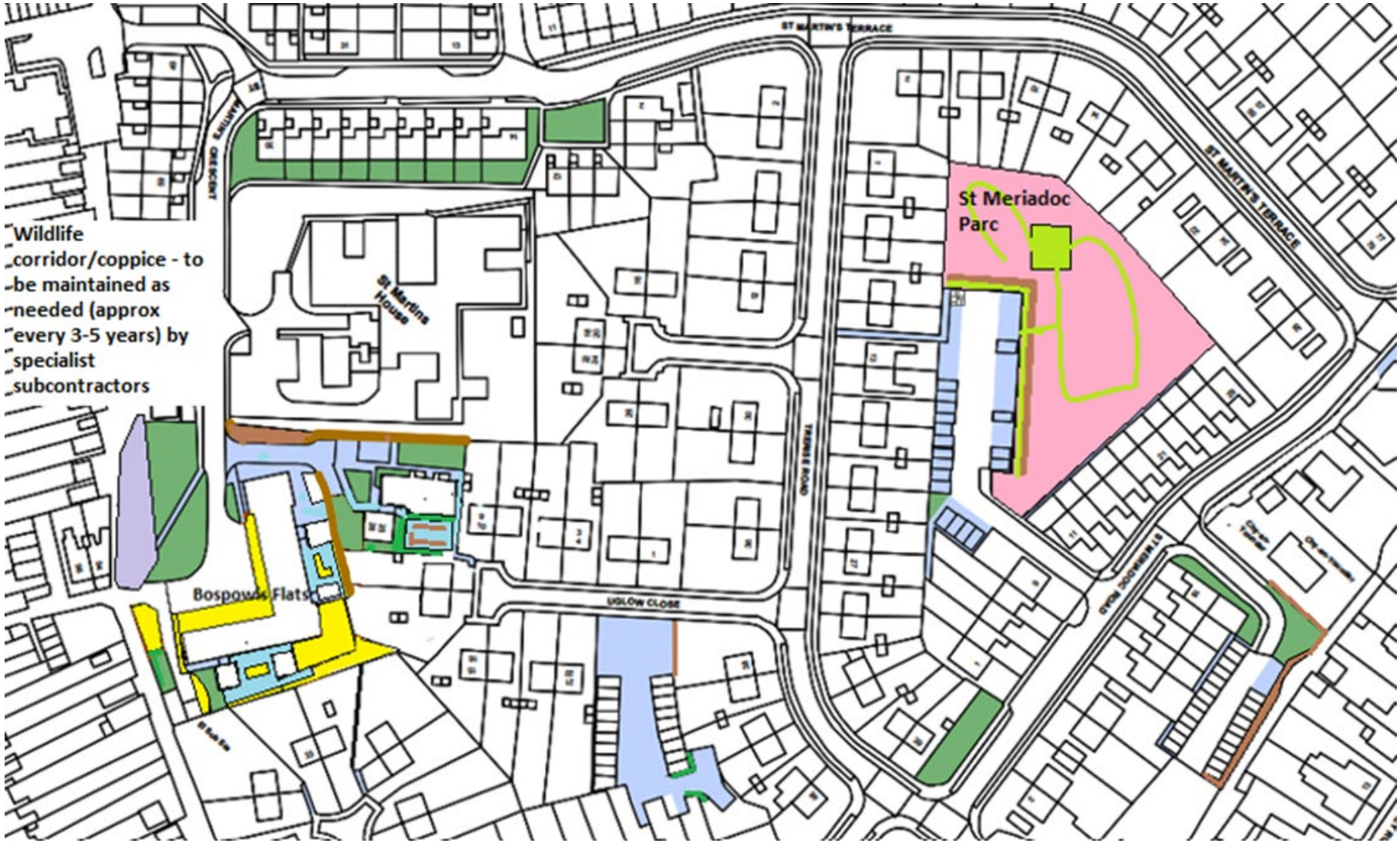

Grounds Maintenance

Map 118 - St Pirans Way, Eglos Road, Shortlanesend, TR4 9AR

Coastline

Date Reviewed: 06/11/2026

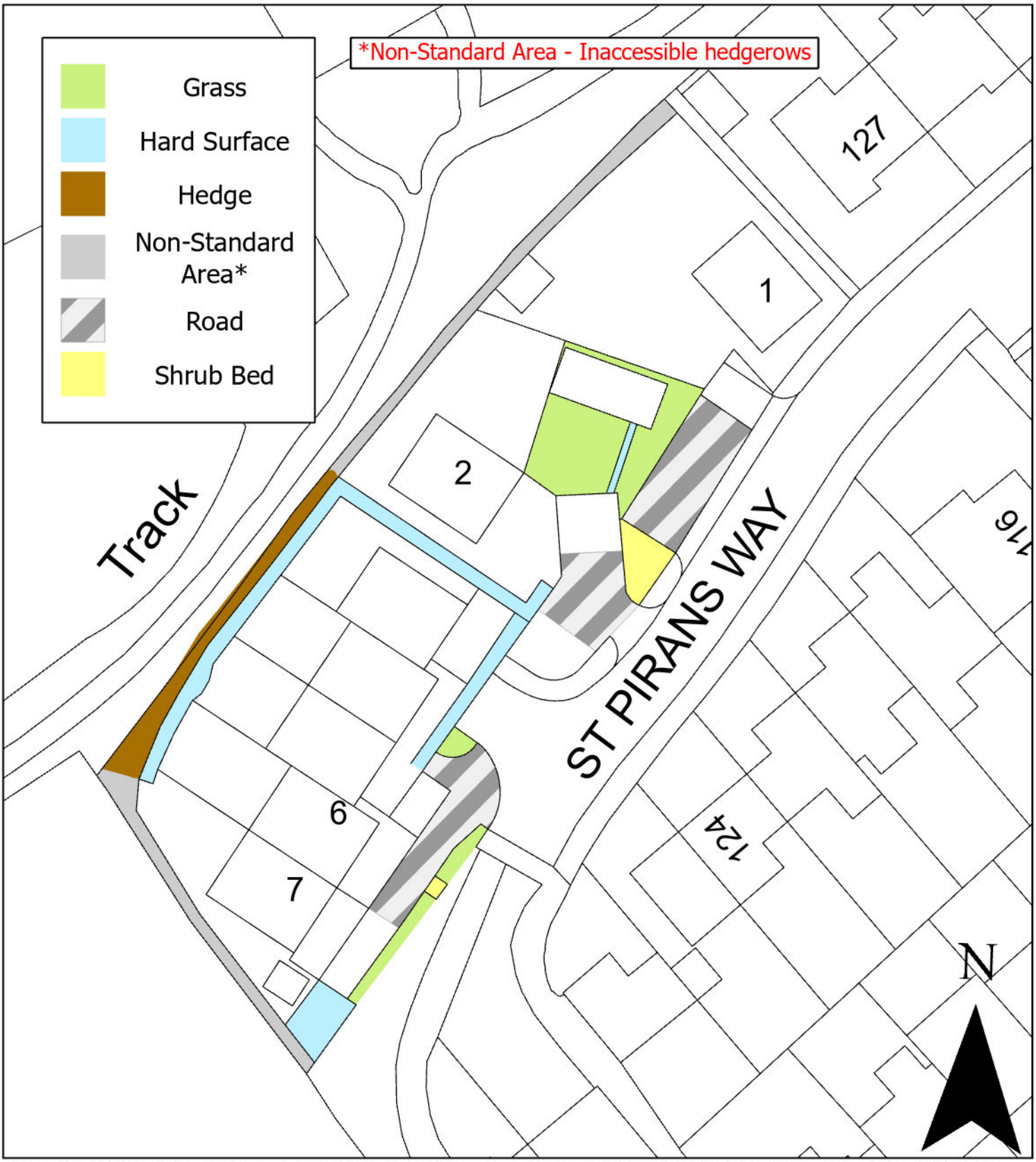

Reproduced from the Ordnance Survey map by Coastline Housing Limited with the permission of the Ordnance Survey on behalf of the Controller of Her Majesty's Stationary Office, Crown Copyright. Licence number: 100025060

Grounds Maintenance

Map 059(B) - Stray Park Court, Camborne, TR14 7TL

Date Reviewed: 28/10/2026

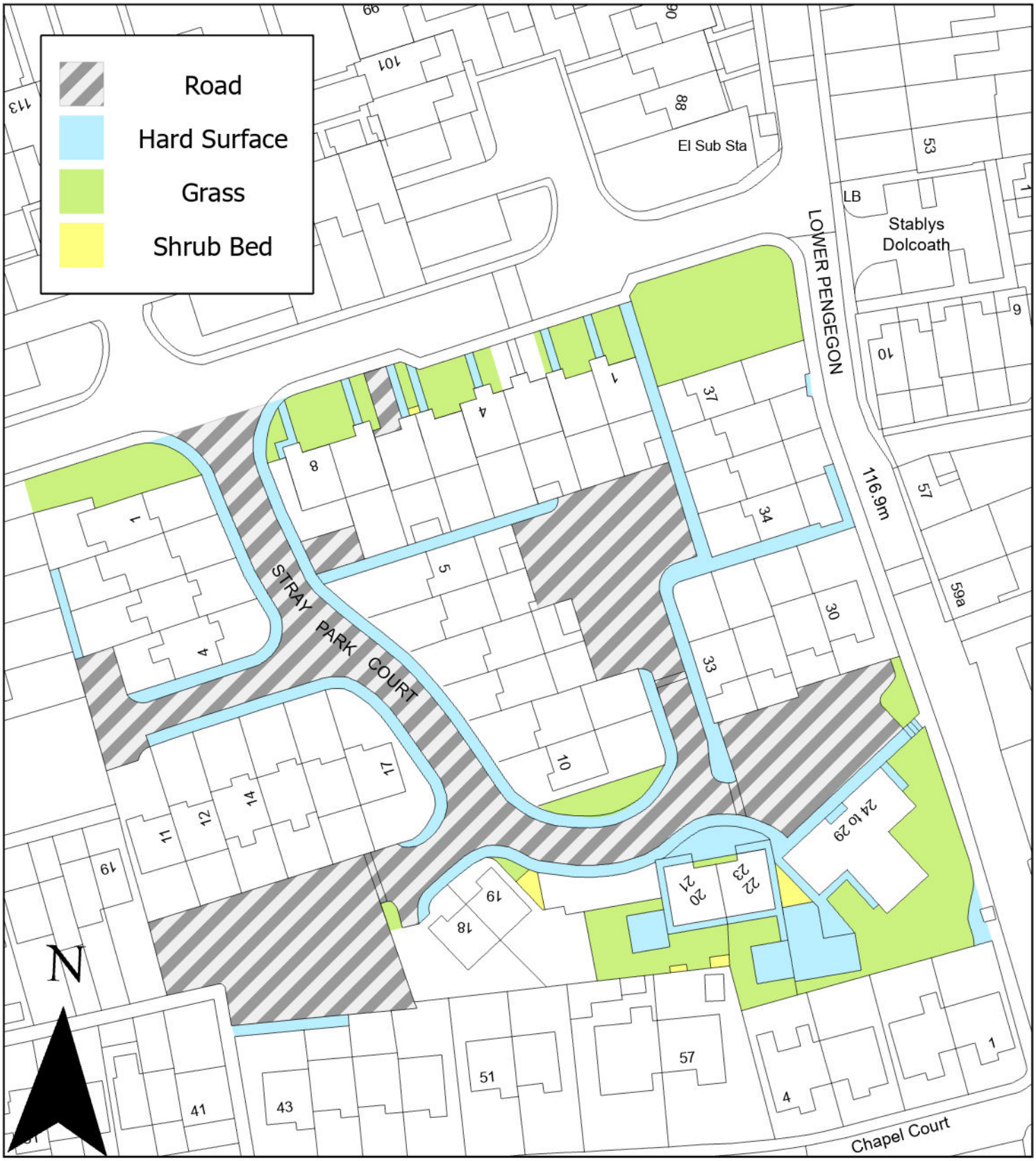

Reproduced from the Ordnance Survey map by Coastline Housing Limited with the permission of the Ordnance Survey on behalf of the Controller of Her Majesty's Stationary Office, Crown Copyright. Licence number: 100025060

Grounds Maintenance

Map 099 - Tolcarne Street, Camborne, TR14 8JH

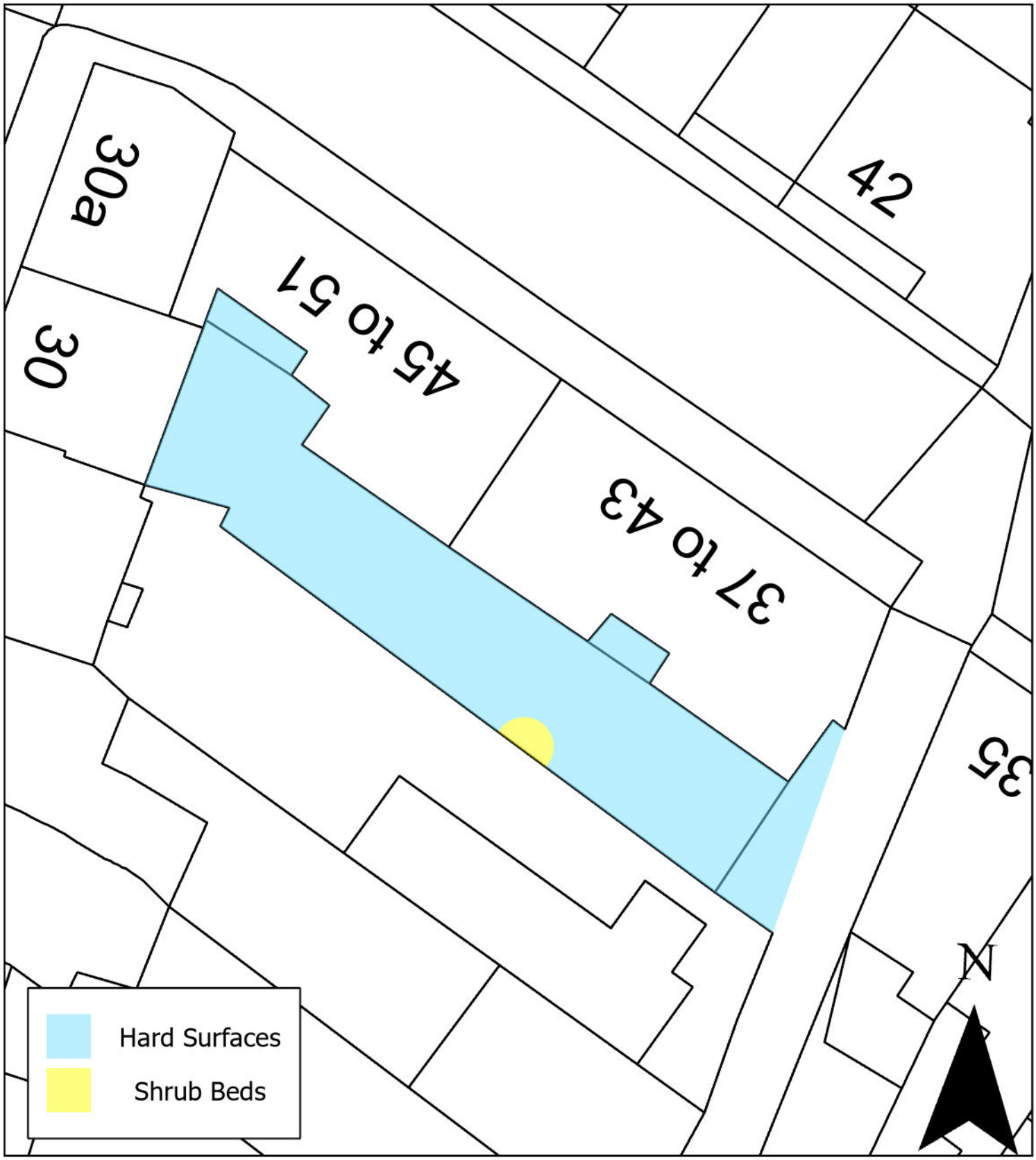

Reproduced from the Ordnance Survey map by Coastline Housing Limited with the permission of the Ordnance Survey on behalf of the Controller of Her Majesty's Stationary Office, Crown Copyright. Licence number: 100025060

Grounds Maintenance

Map 062 - Treen Flats, Dolcoath Road, Camborne, TR14 8RP

Coastline

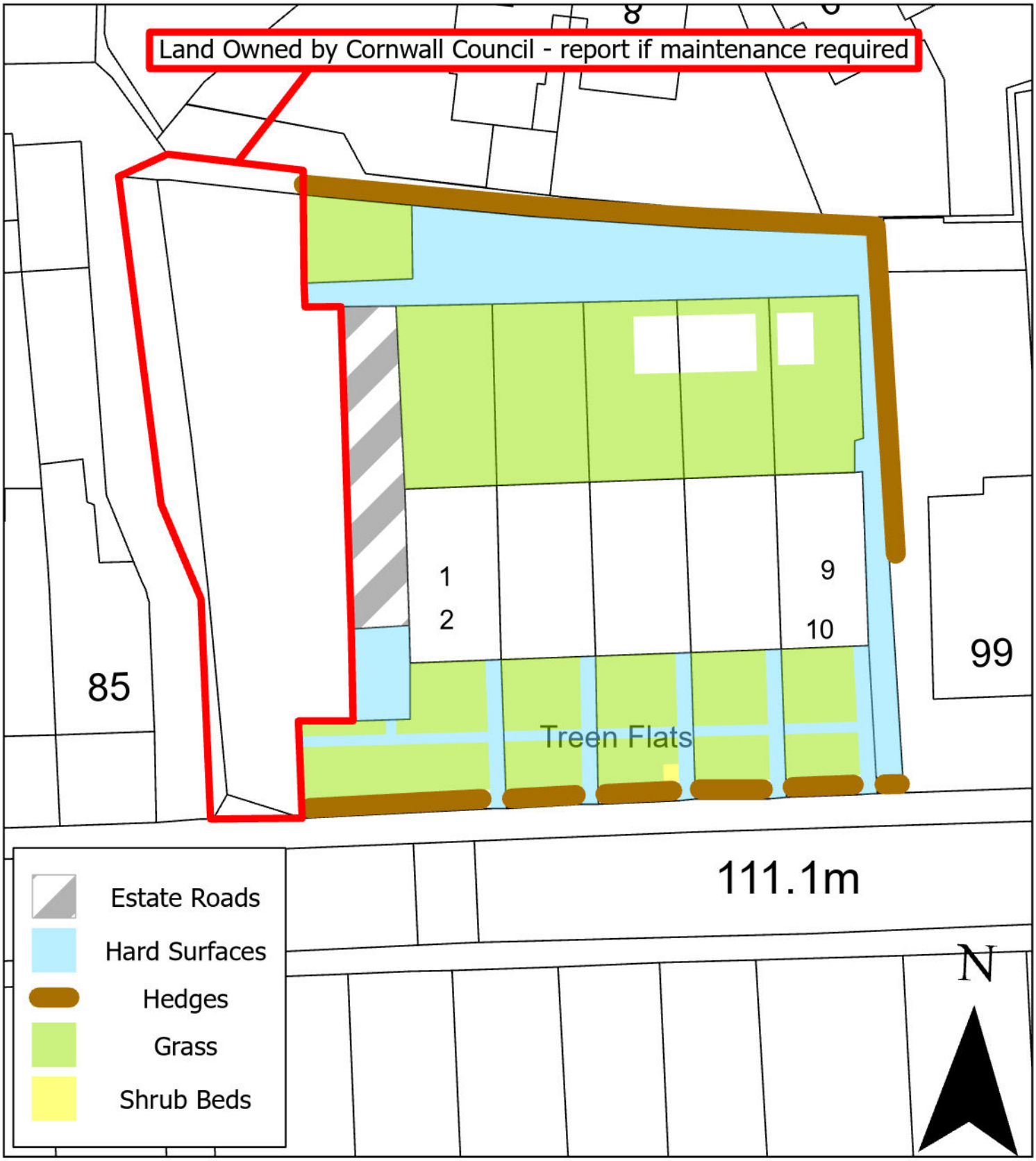

Reproduced from the Ordnance Survey map by Coastline Housing Limited with the permission of the Ordnance Survey on behalf of the Controller of Her Majesty's Stationary Office, Crown Copyright. Licence number: 100025060

Grounds Maintenance

Map 94 – Trelawney Court College Street, Camborne TR14 7LY

KEY: Grass Cutting | Weed Control | Hedges | Shrub Beds

Last Update: 28/11/22 By: IM



Grounds Maintenance

Map 63 – Trenance Road & Roskear Fields Camborne TR14 8QA

KEY: Grass Cutting | Weed Control | Hedges | Shrub Beds | Trees

Last Update: 12/12/22 By: IM



Grounds Maintenance

Map 125 - 23 Treswithian Park Road TR14 7NH

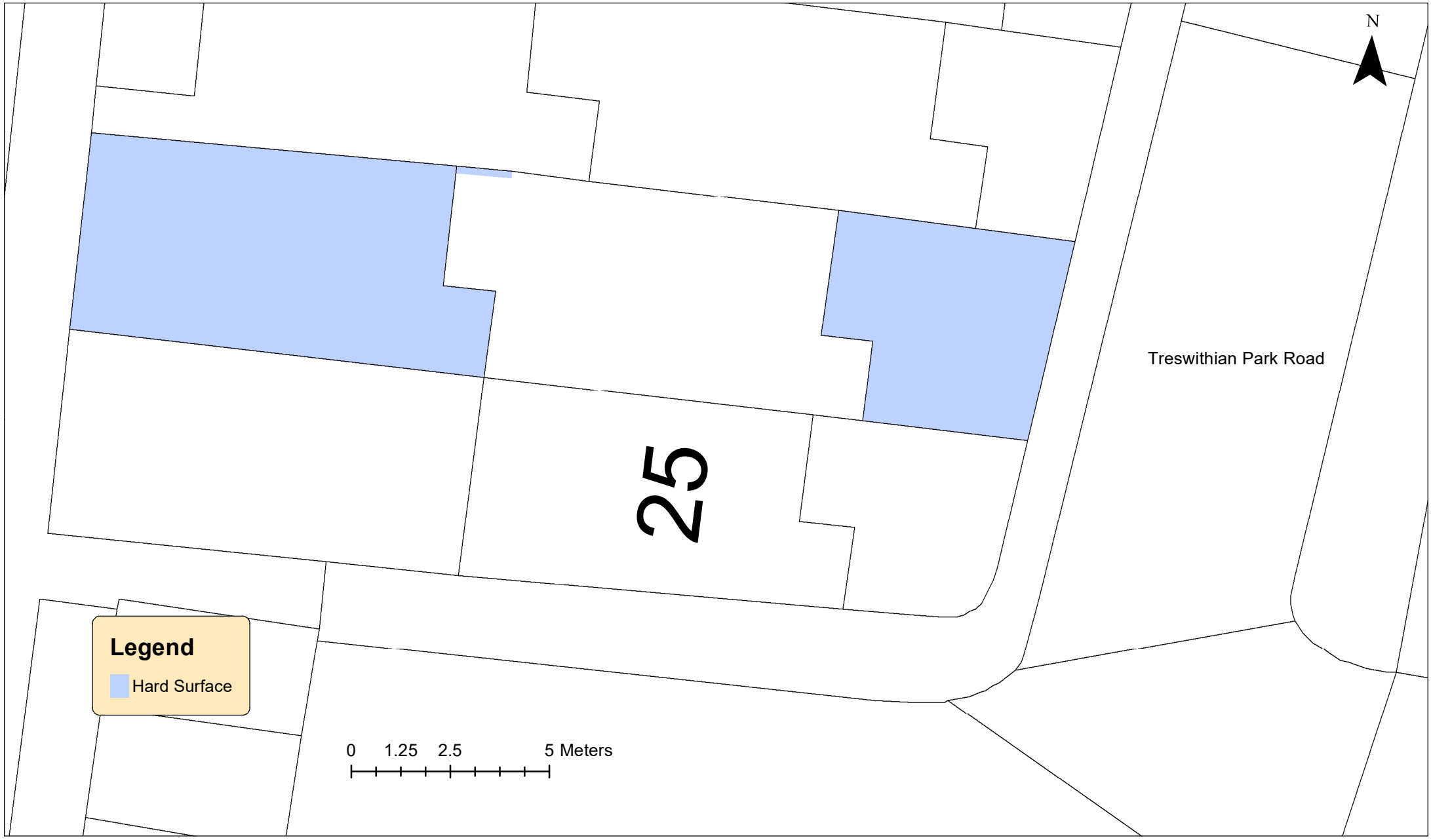

Reproduced from the Ordnance Survey map by Coastline Housing Limited with the permission of the Ordnance Survey on behalf of the Controller of Her Majesty's Stationary Office, Crown Copyright. Licence number: 100025060

Grounds Maintenance

Map 100 - Burgess Foundry Row (TR14 8GA), Saras Foundry (TR14 8FZ), Chi Tarder Karrek (TR14 8UQ), Reynolds House (TR14 8FY), Leonard House (TR14 8FX), Trevithick View, Camborne

Date Reviewed: 19/10/2026

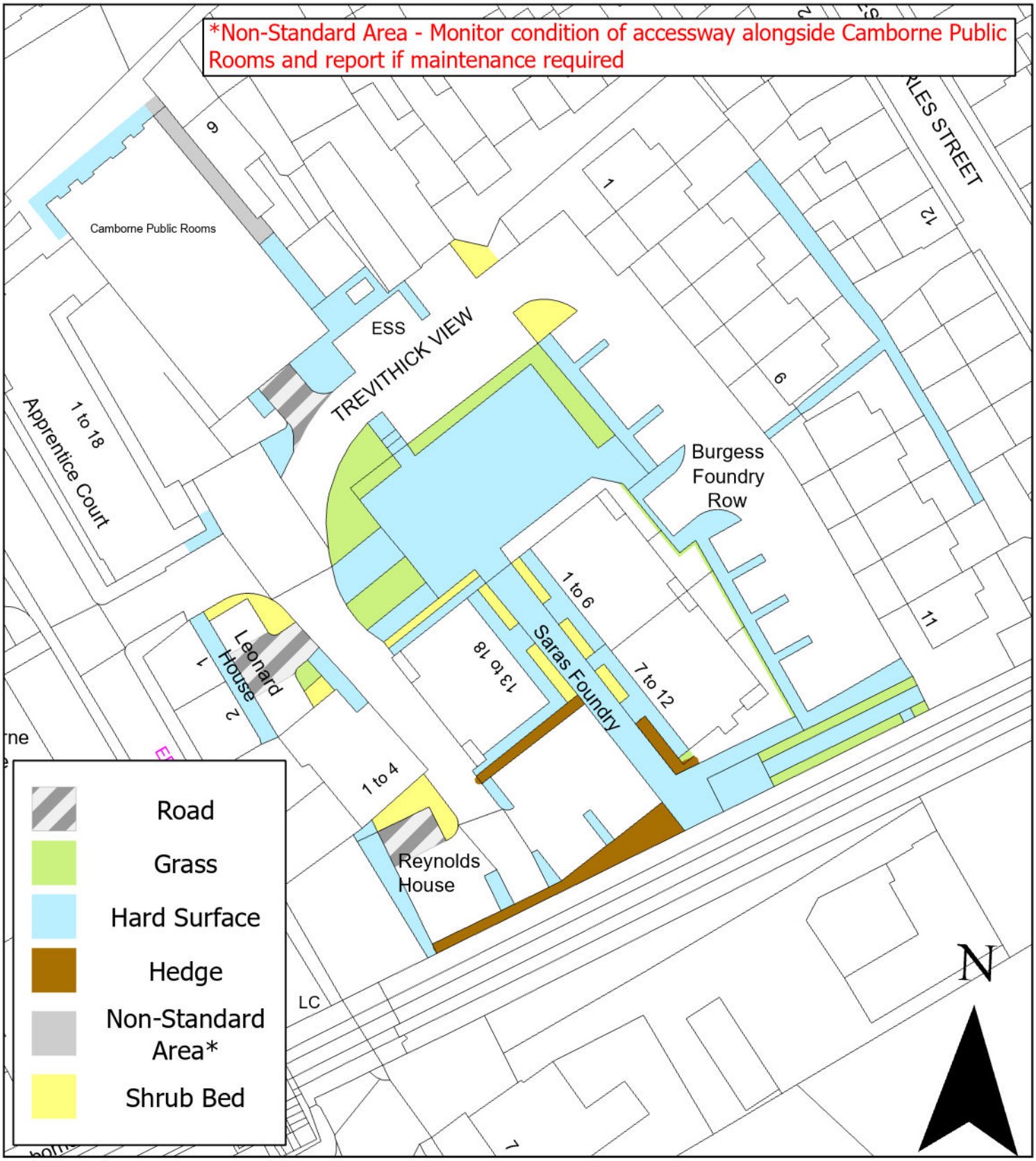

Reproduced from the Ordnance Survey map by Coastline Housing Limited with the permission of the Ordnance Survey on behalf of the Controller of Her Majesty's Stationary Office, Crown Copyright. Licence number: 100025060

Grounds Maintenance

Map 95 – Veor House South Terrace, Camborne TR14 8SS

KEY: Grass Cutting | Weed Control | Hedges | Shrub Beds

Last Update: 28/11/22 By: IM

