Grounds Maintenance

Map 033 - Clifden Close (TR12 7EQ) & St Mellans Terrace (TR12 7EH), Mullion

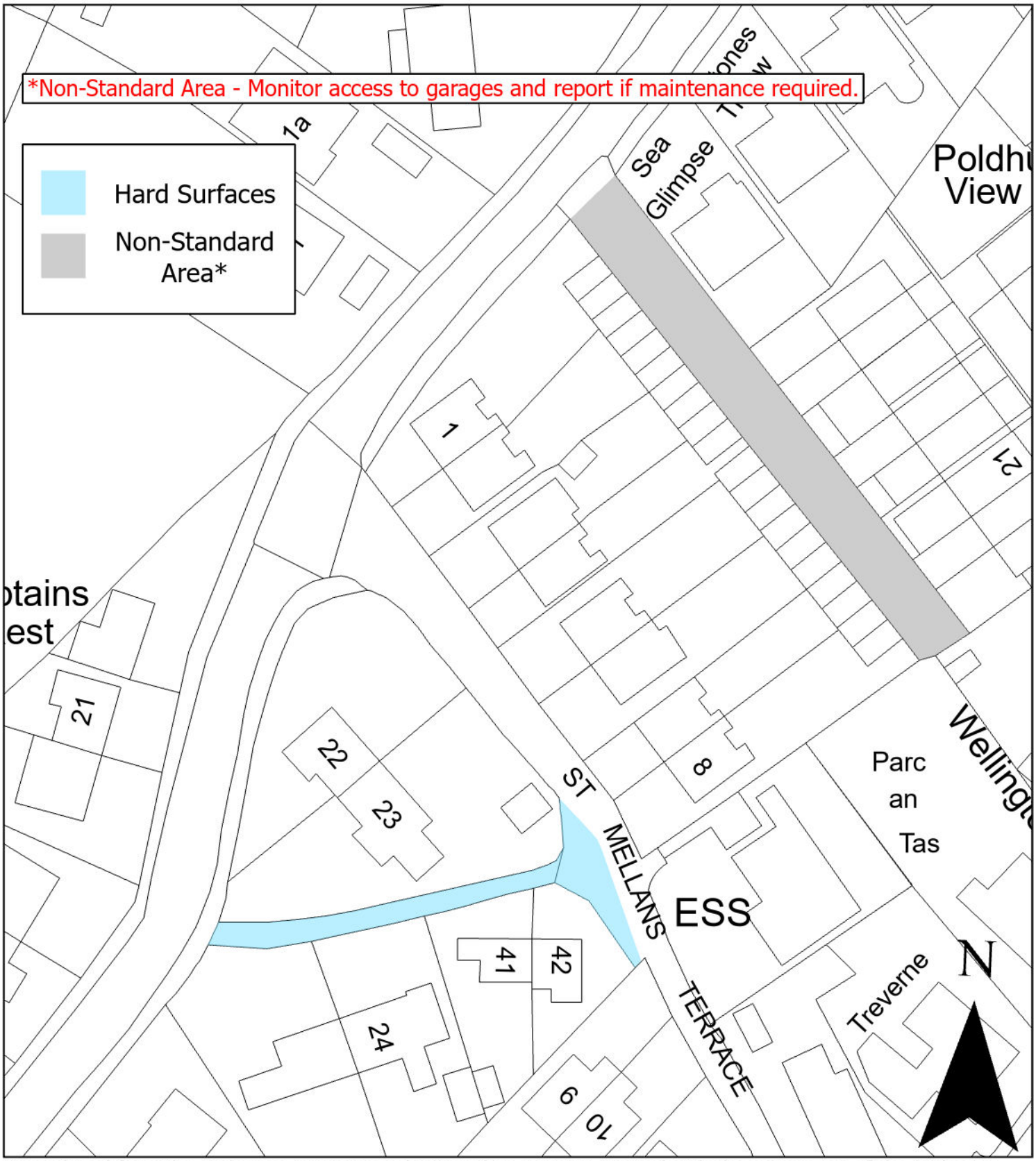

Reproduced from the Ordnance Survey map by Coastline Housing Limited with the permission of the Ordnance Survey on behalf of the Controller of Her Majesty's Stationary Office, Crown Copyright. Licence number: 100025060

Grounds Maintenance

Map 044 - Coronation Cottages, St Keverne, TR12 6QS

Coastline

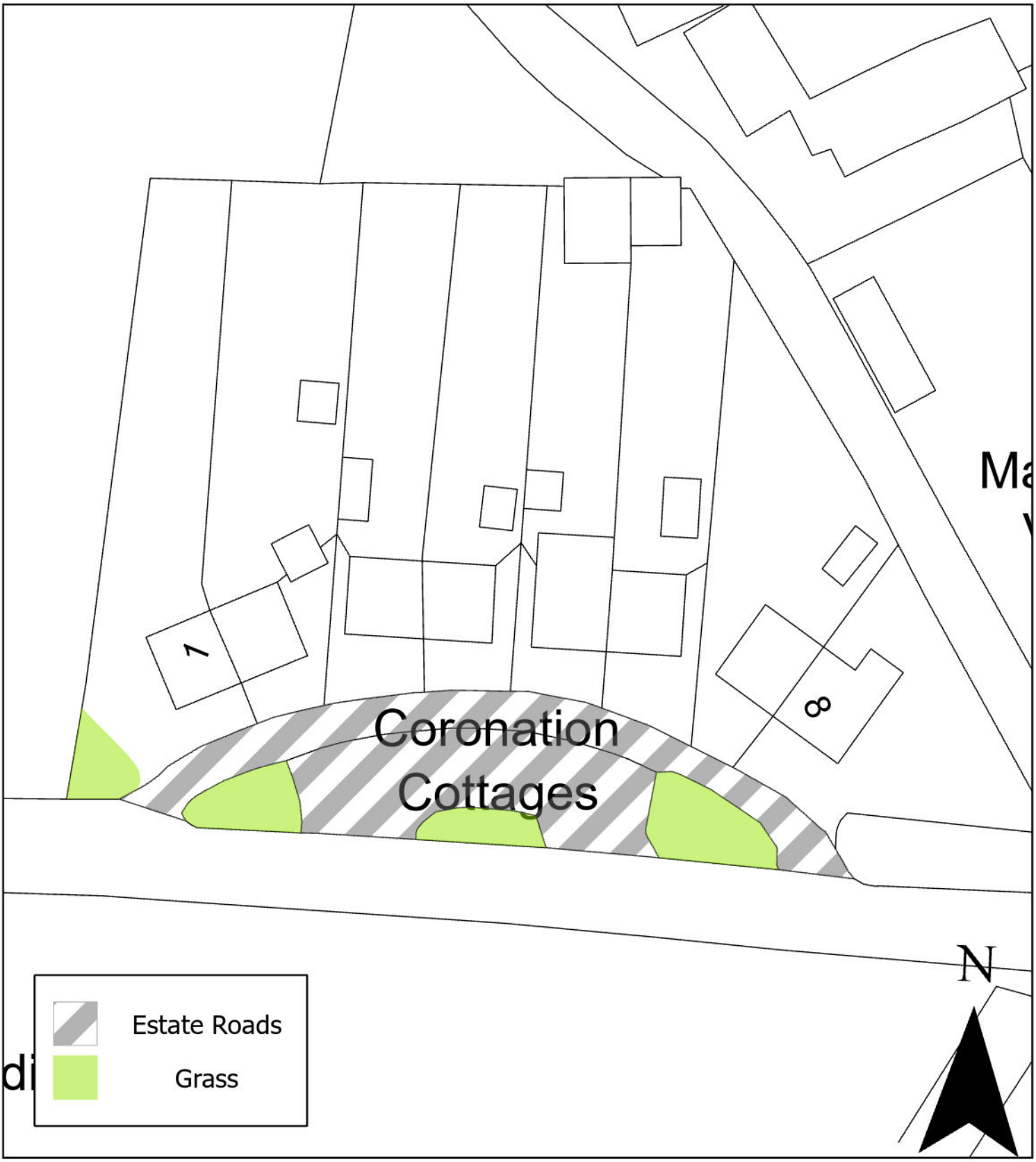

Reproduced from the Ordnance Survey map by Coastline Housing Limited with the permission of the Ordnance Survey on behalf of the Controller of Her Majesty's Stationary Office, Crown Copyright. Licence number: 100025060

Grounds Maintenance

Map 47 – Fords Hill Water Treatment Works

St Martins , nr Helston TR12 6BU

KEY: Grass Cutting | Weed Control | Hedges | Shrub Beds

Last Update: 01/06/22 By: IM

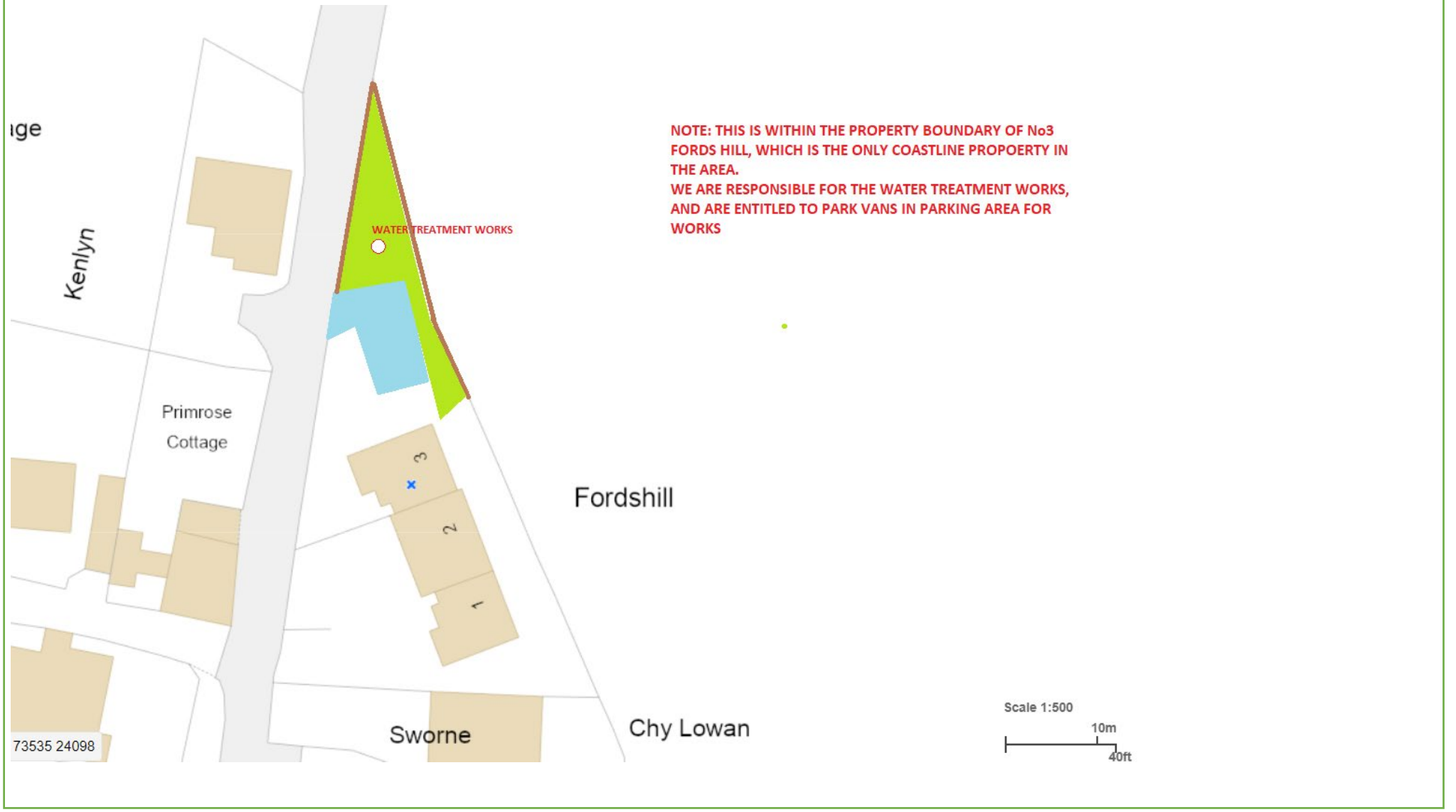

Grounds Maintenance

Map 17 – Gatewynyack Coverack, Lizard Peninsula TR12 6SA

KEY: Grass Cutting | Weed Control | Hedges | Shrub Beds

Last Update: 14/10/22 By: IM

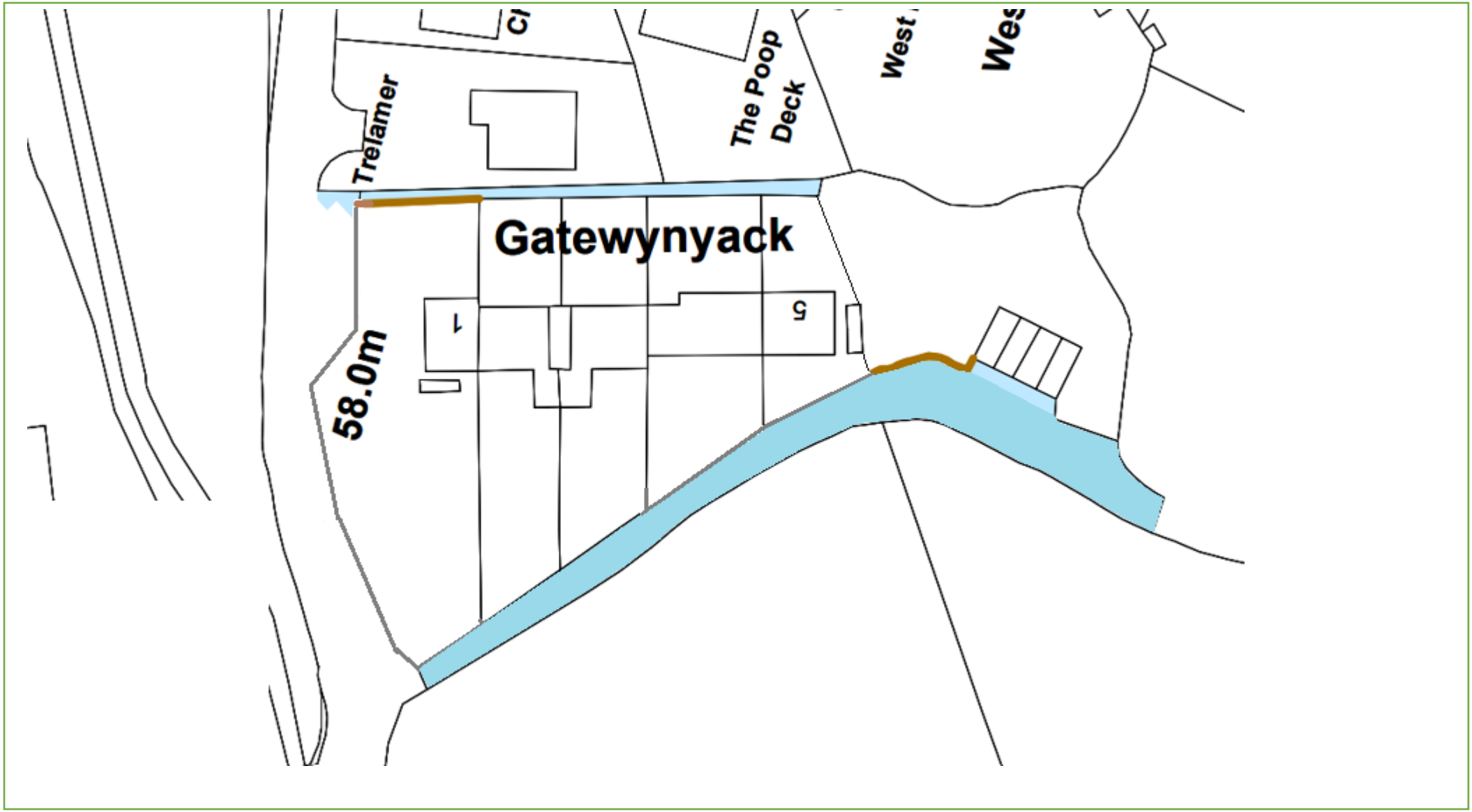

Grounds Maintenance

Map 027 - Glebe Close, Mawgan, TR12 6AA

Coastline

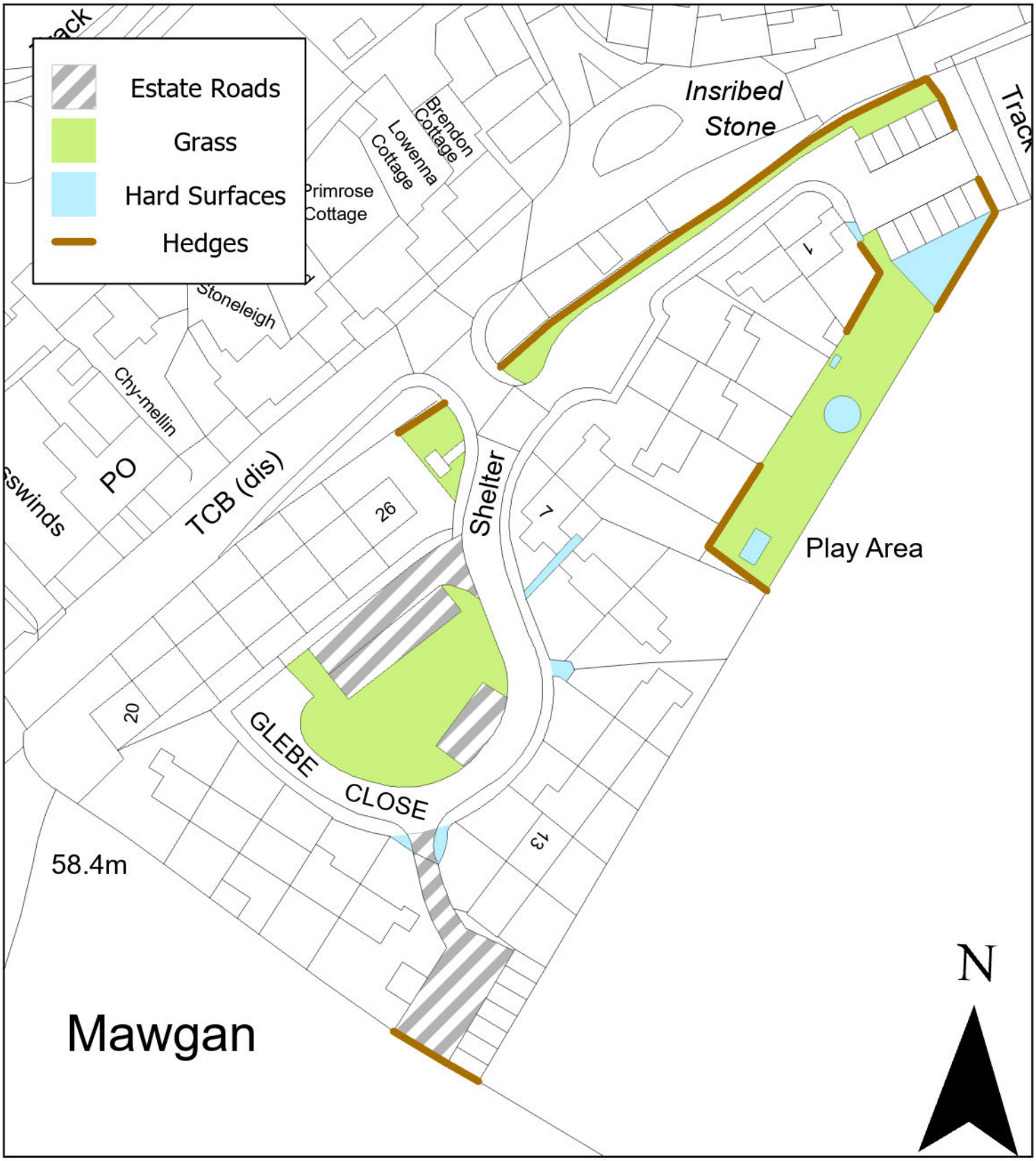

Reproduced from the Ordnance Survey map by Coastline Housing Limited with the permission of the Ordnance Survey on behalf of the Controller of Her Majesty's Stationary Office, Crown Copyright. Licence number: 100025060

Grounds Maintenance

Map 043 - Glebe Place, Ruan Minor, TR12 7JW

Date Reviewed: 20/10/2026

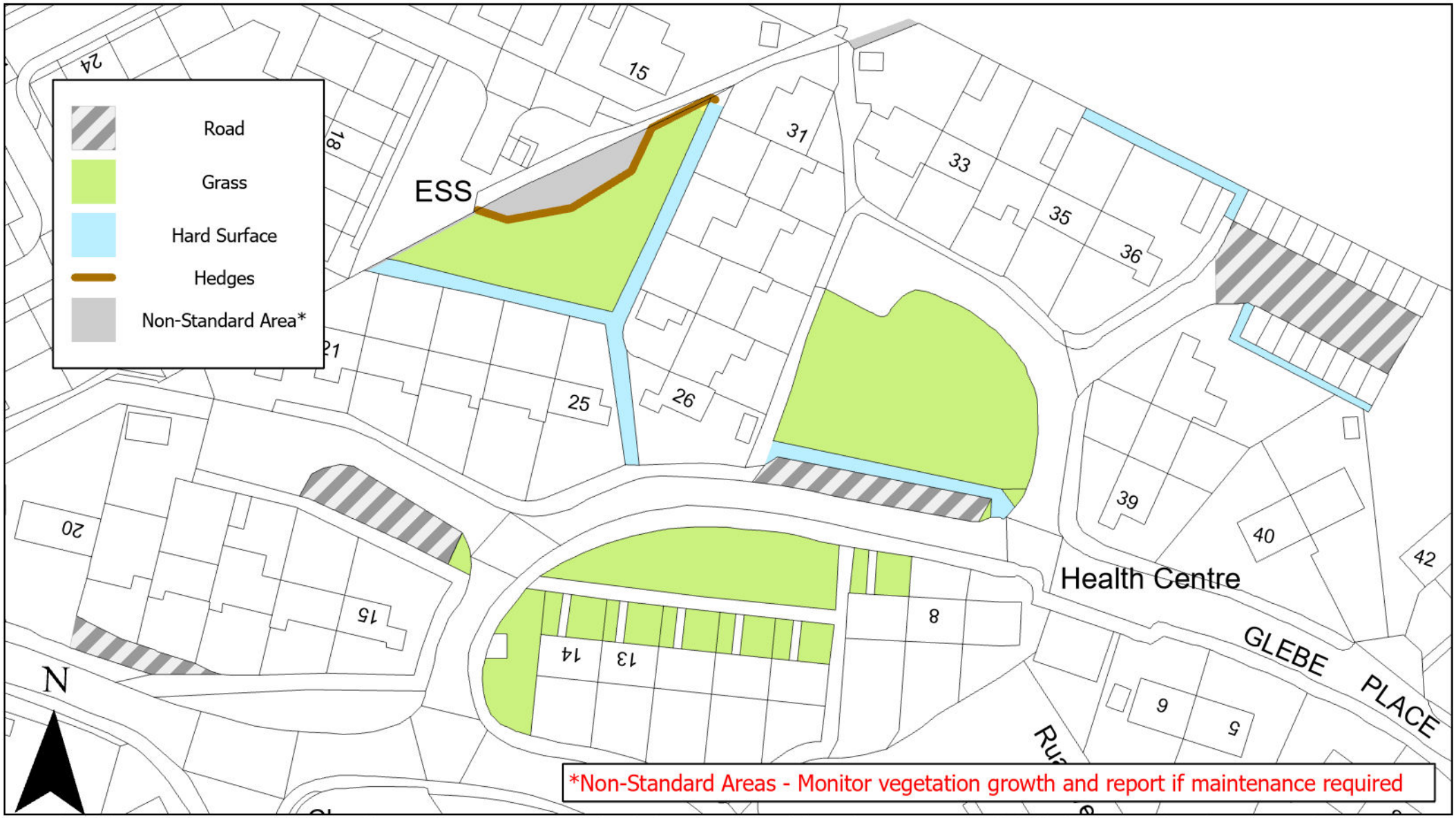

Reproduced from the Ordnance Survey map by Coastline Housing Limited with the permission of the Ordnance Survey on behalf of the Controller of Her Majesty's Stationary Office, Crown Copyright. Licence number: 100025060

Grounds Maintenance

Map 050 - Higher Croft Parc, The Lizard, TR12 7PA

Coastline

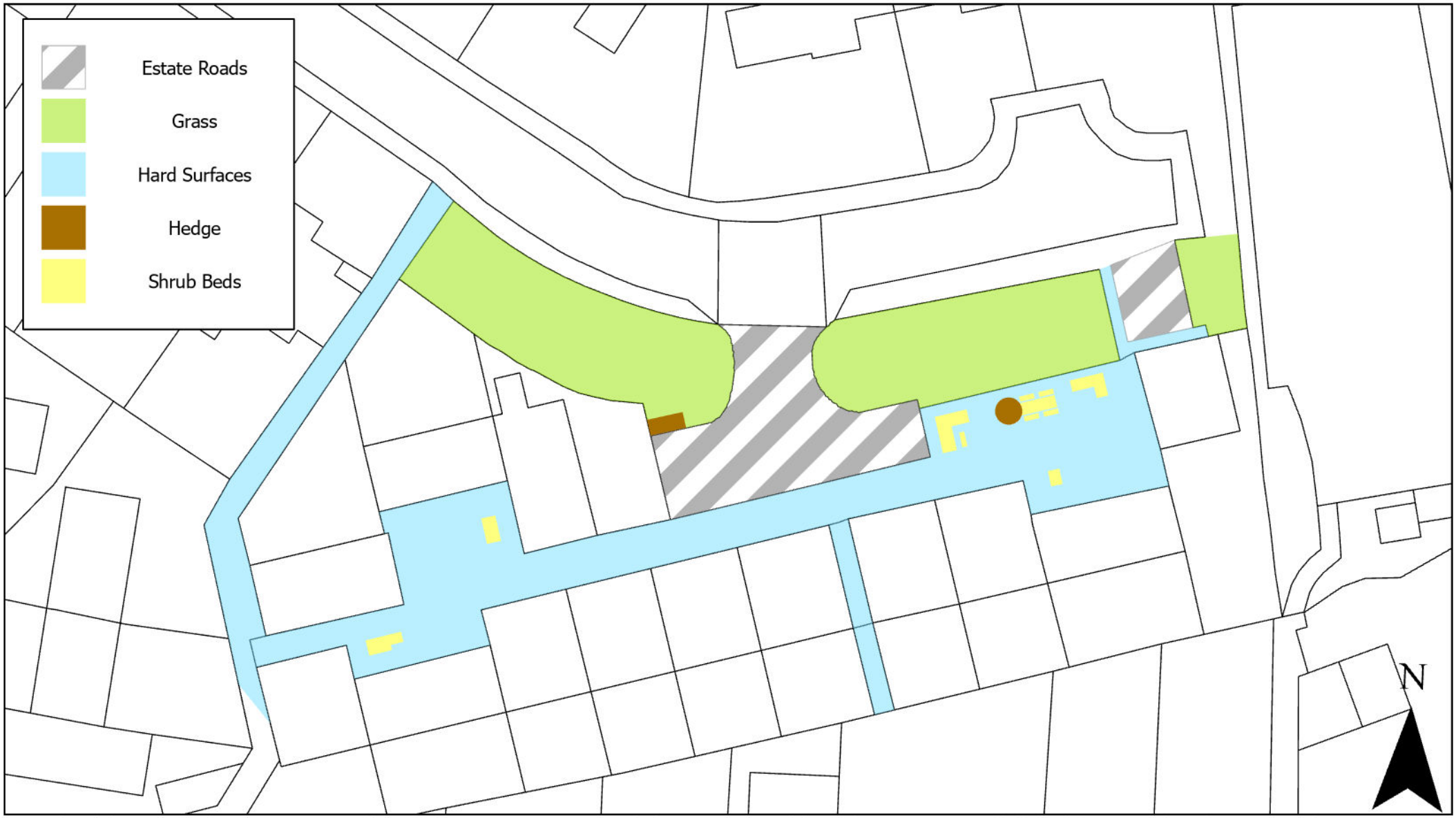

Reproduced from the Ordnance Survey map by Coastline Housing Limited with the permission of the Ordnance Survey on behalf of the Controller of Her Majesty's Stationary Office, Crown Copyright. Licence number: 100025060

Grounds Maintenance

Map 109 - Higher Moor, Ruan Minor, TR12 7JJ

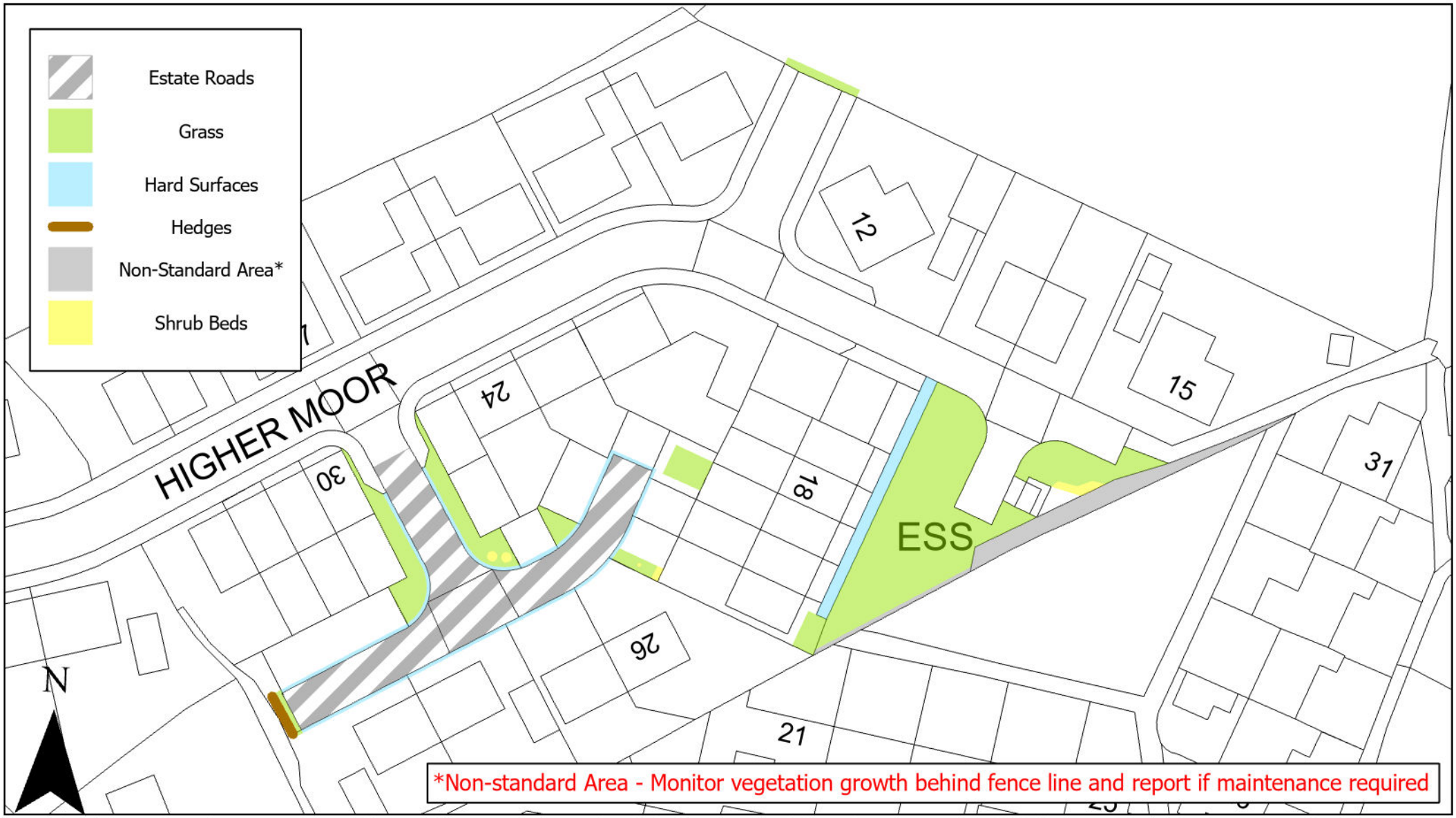

Reproduced from the Ordnance Survey map by Coastline Housing Limited with the permission of the Ordnance Survey on behalf of the Controller of Her Majesty's Stationary Office, Crown Copyright. Licence number: 100025060

Grounds Maintenance

Map 146 - Jubilee Terrace, Berepper, Gunwalloe, TR12 7PZ

Coastline

Date Reviewed: 06/11/2026

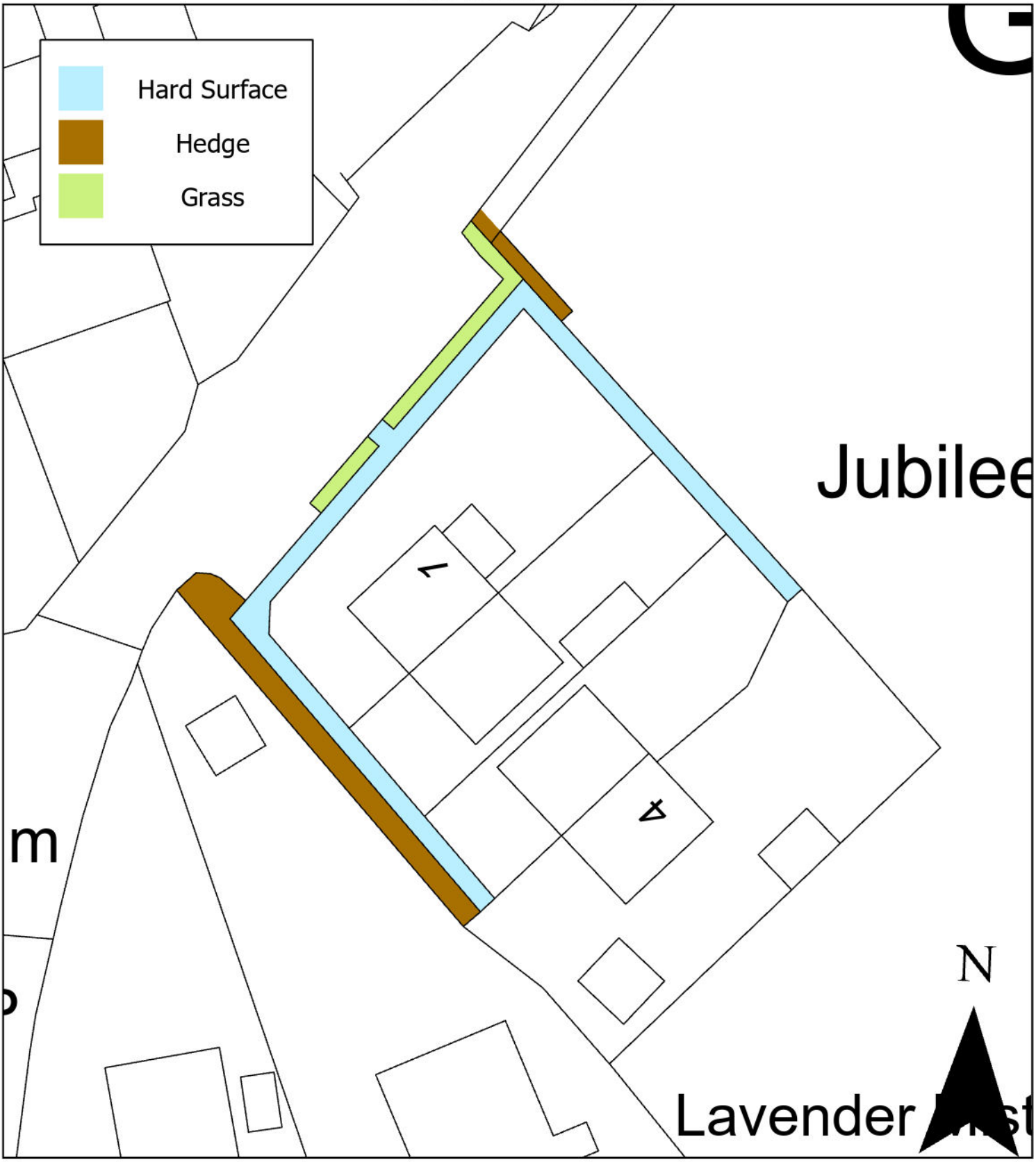

Reproduced from the Ordnance Survey map by Coastline Housing Limited with the permission of the Ordnance Survey on behalf of the Controller of Her Majesty's Stationary Office, Crown Copyright. Licence number: 100025060

Grounds Maintenance

Map 028 - Langweath Estate, Mawgan, TR12 6AU

Coastline

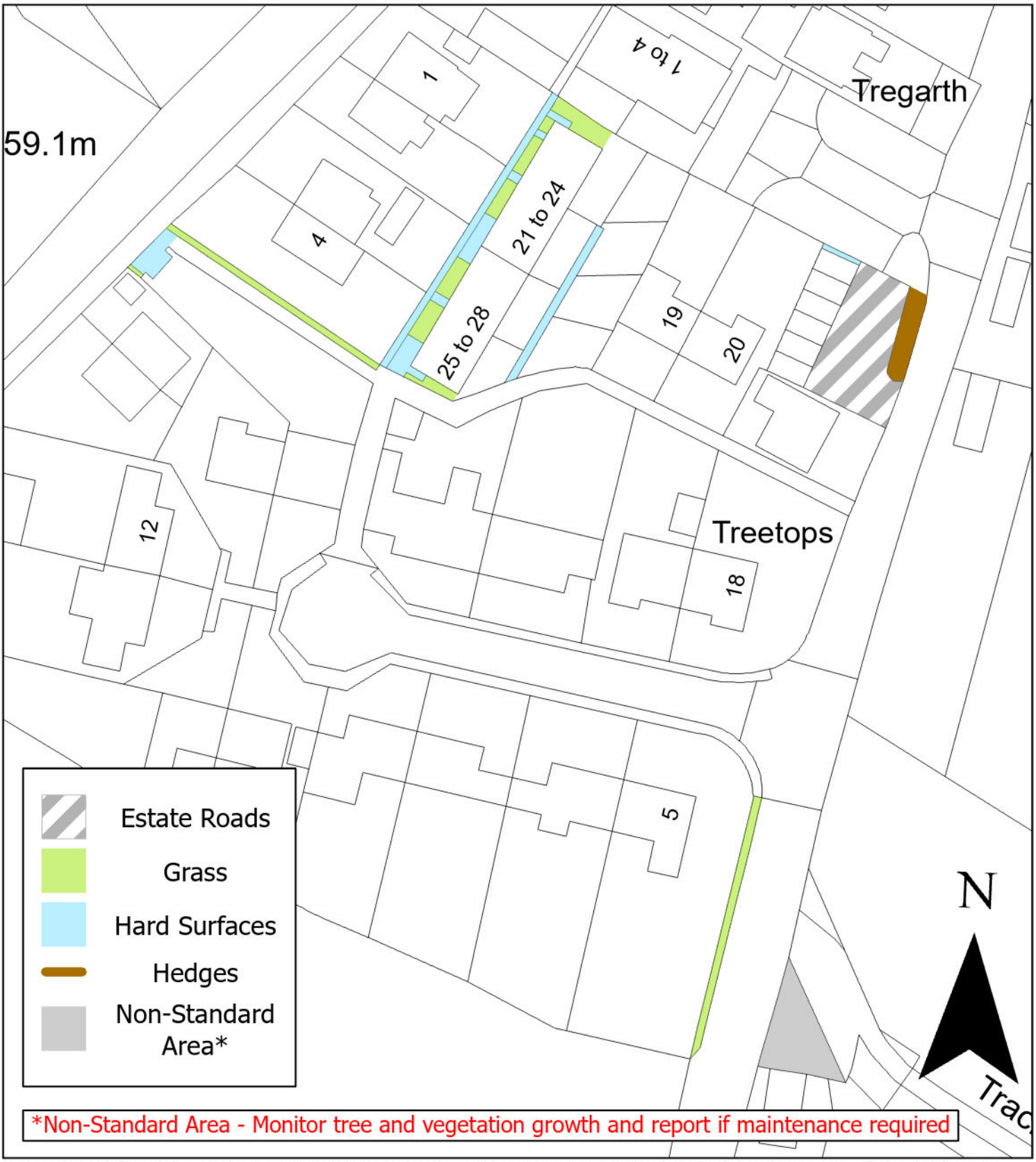

Reproduced from the Ordnance Survey map by Coastline Housing Limited with the permission of the Ordnance Survey on behalf of the Controller of Her Majesty's Stationary Office, Crown Copyright. Licence number: 100025060

Grounds Maintenance

Map 026 - Minster Terrace, Manaccan, TR12 6JJ

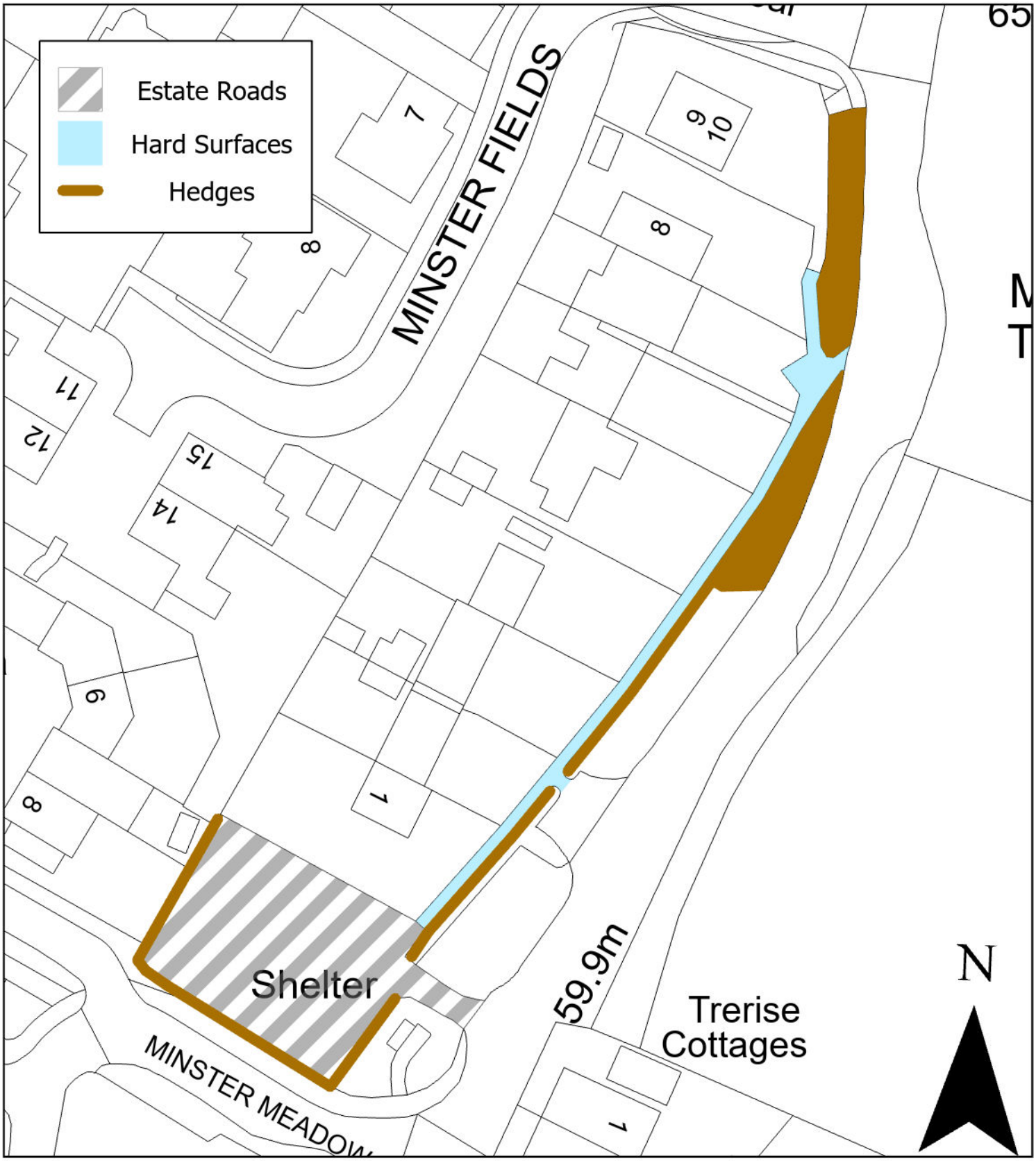

Reproduced from the Ordnance Survey map by Coastline Housing Limited with the permission of the Ordnance Survey on behalf of the Controller of Her Majesty's Stationary Office, Crown Copyright. Licence number: 100025060

Grounds Maintenance

Map 051 - Parc An Ithan, The Lizard, TR12 7PA

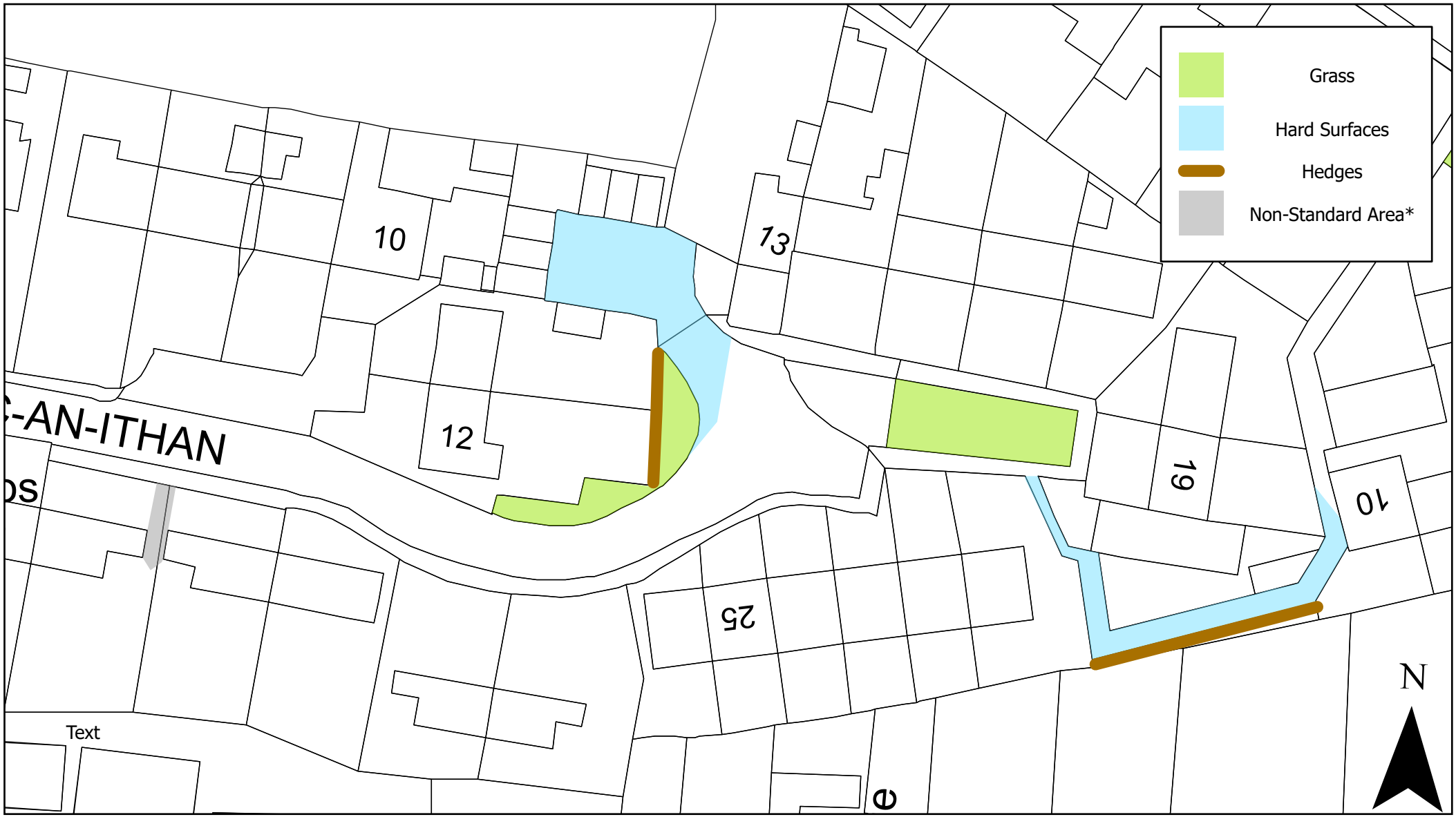

Reproduced from the Ordnance Survey map by Coastline Housing Limited with the permission of the Ordnance Survey on behalf of the Controller of Her Majesty's Stationary Office, Crown Copyright. Licence number: 100025060

Grounds Maintenance

Map 018 - Parc Enys, Cury, Helston, TR12 7BL

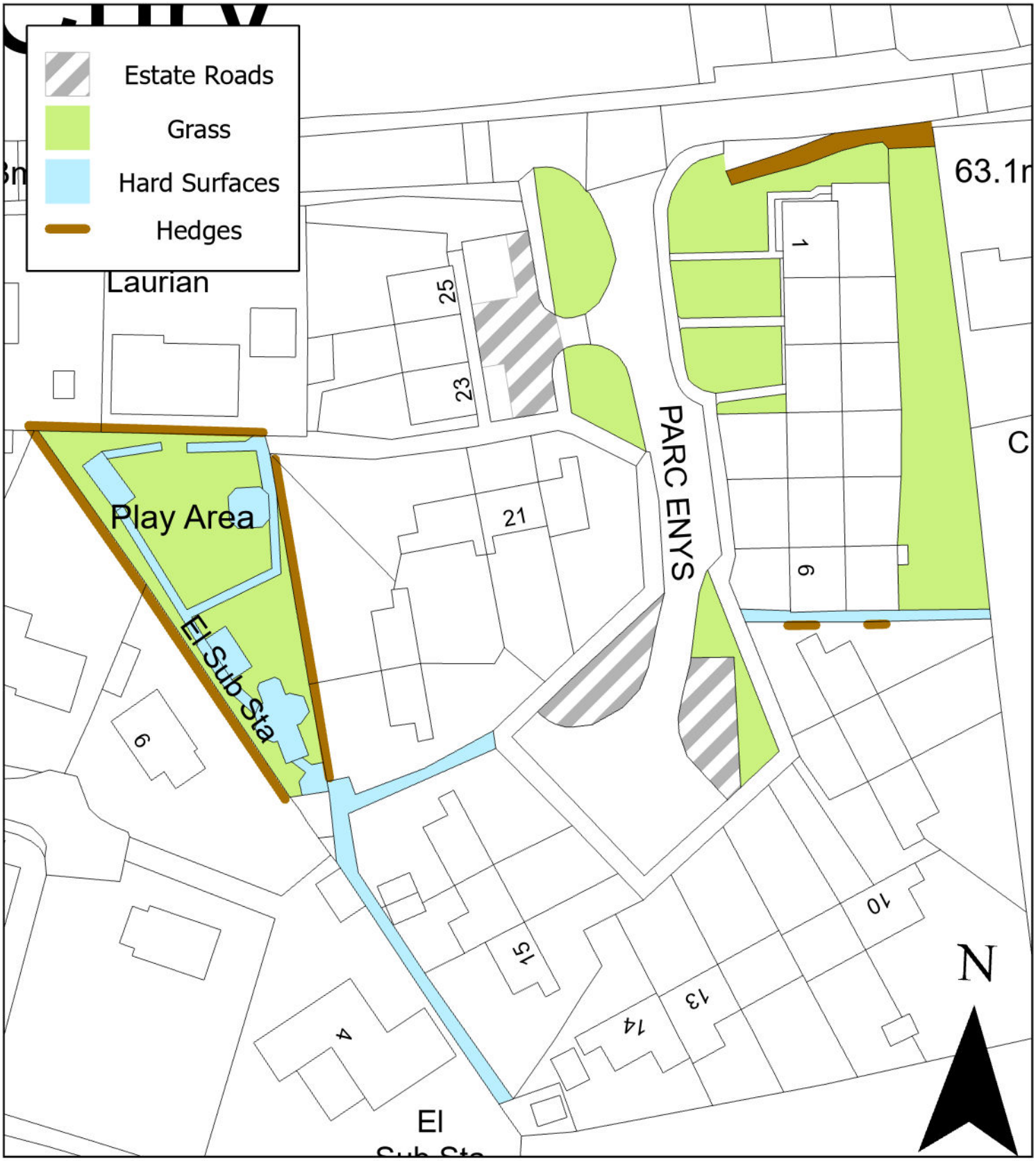

Reproduced from the Ordnance Survey map by Coastline Housing Limited with the permission of the Ordnance Survey on behalf of the Controller of Her Majesty's Stationary Office, Crown Copyright. Licence number: 100025060

Grounds Maintenance

Map 142 - Park En Venton (TR12 7JH) & Pras Meynek (TR12 7FE), Mullion

Coastline

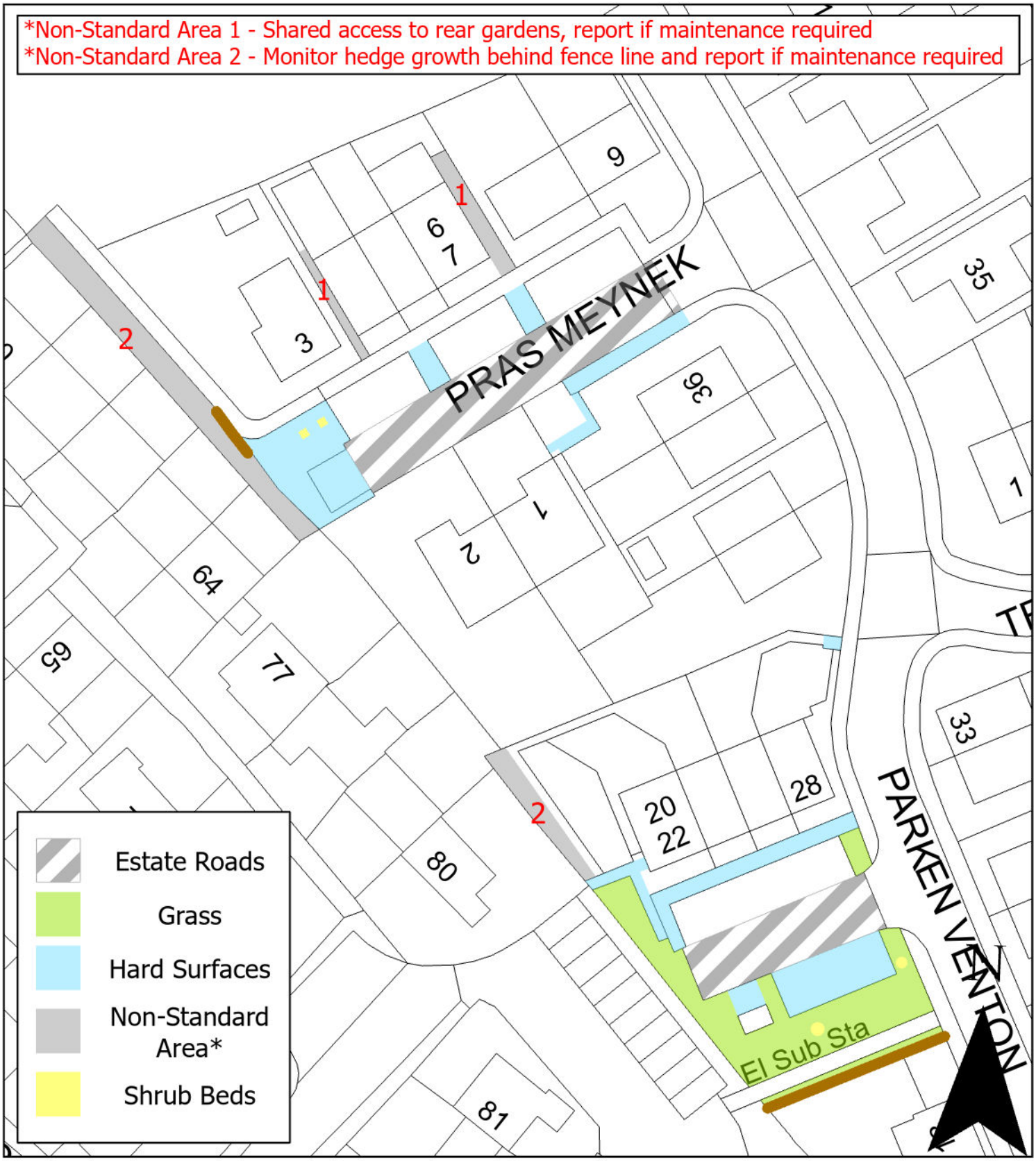

Reproduced from the Ordnance Survey map by Coastline Housing Limited with the permission of the Ordnance Survey on behalf of the Controller of Her Majesty's Stationary Office, Crown Copyright. Licence number: 100025060

Grounds Maintenance

Map 196 - Park Halligey, Coverack, TR12 6TS

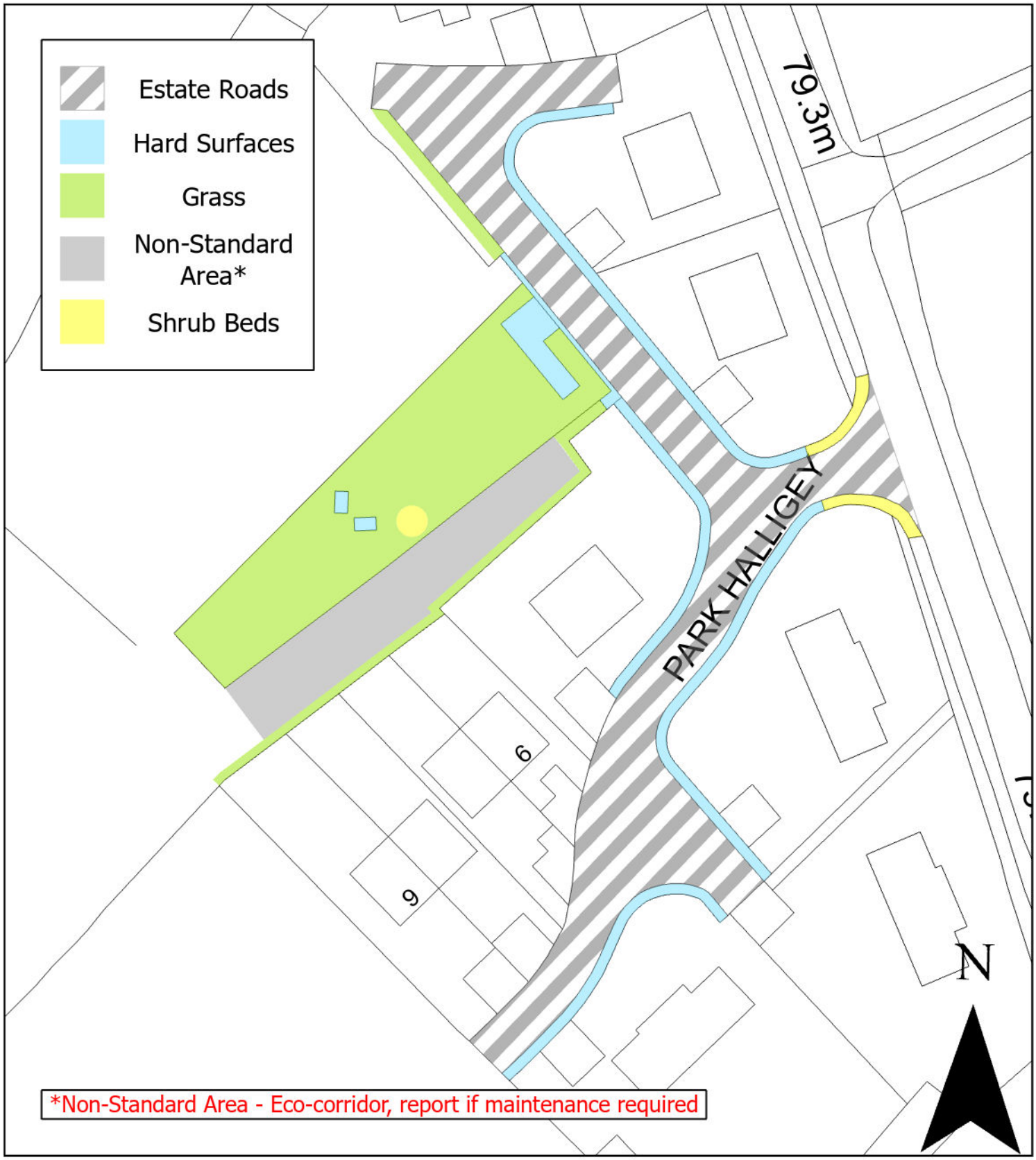

Reproduced from the Ordnance Survey map by Coastline Housing Limited with the permission of the Ordnance Survey on behalf of the Controller of Her Majesty's Stationary Office, Crown Copyright. Licence number: 100025060

Grounds Maintenance

Map 45 – Penmenner Estate St Keverne, nr Helston TR12 6NP

KEY: Grass Cutting | Weed Control | Hedges | Shrub Beds

Last Update: 30/09/22 By: IM

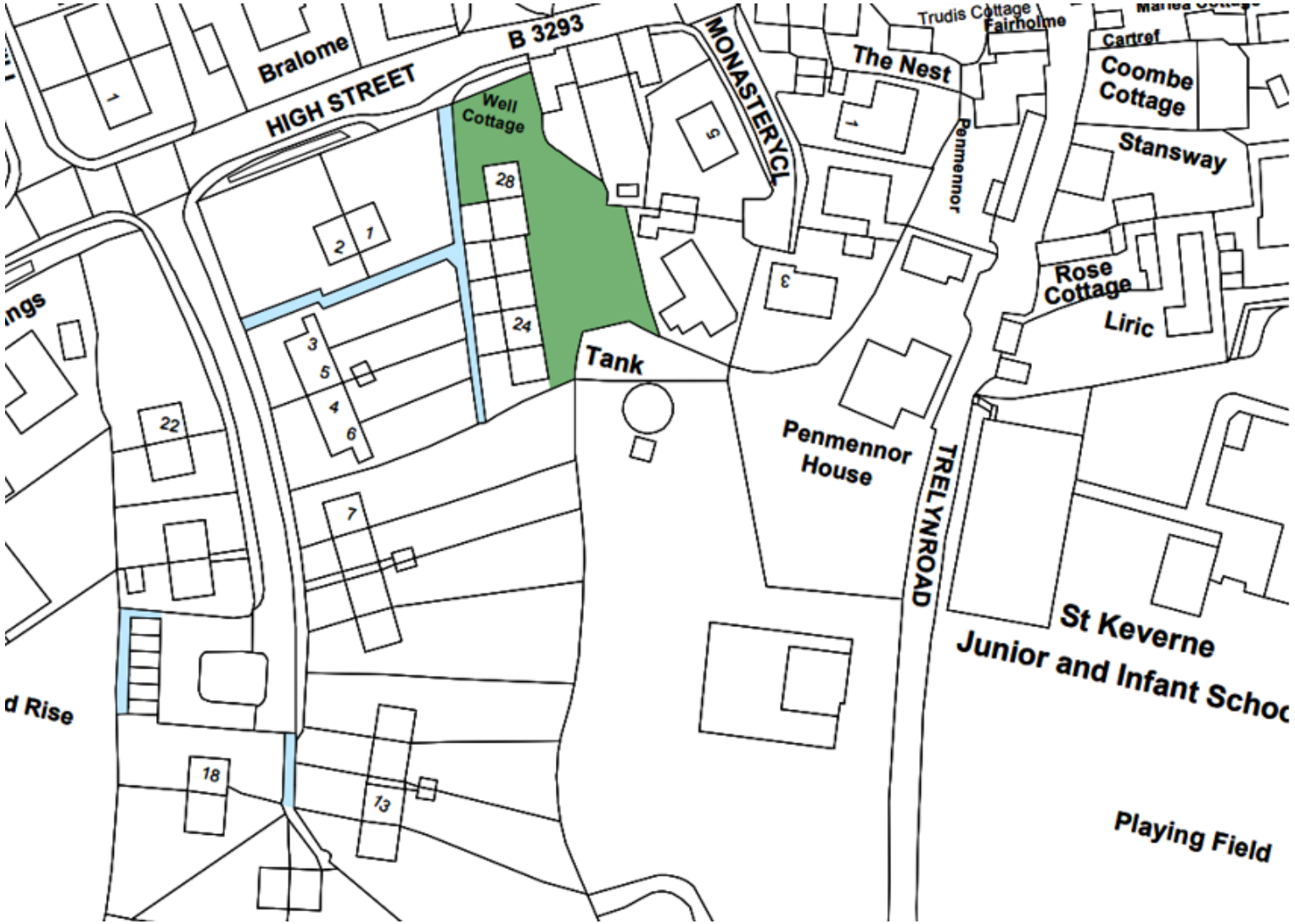

Grounds Maintenance

Map 211 - Plain An Gwarry, Ebenezer Road, Ruan Minor, TR12 7GF

Date Reviewed: 06/11/2026

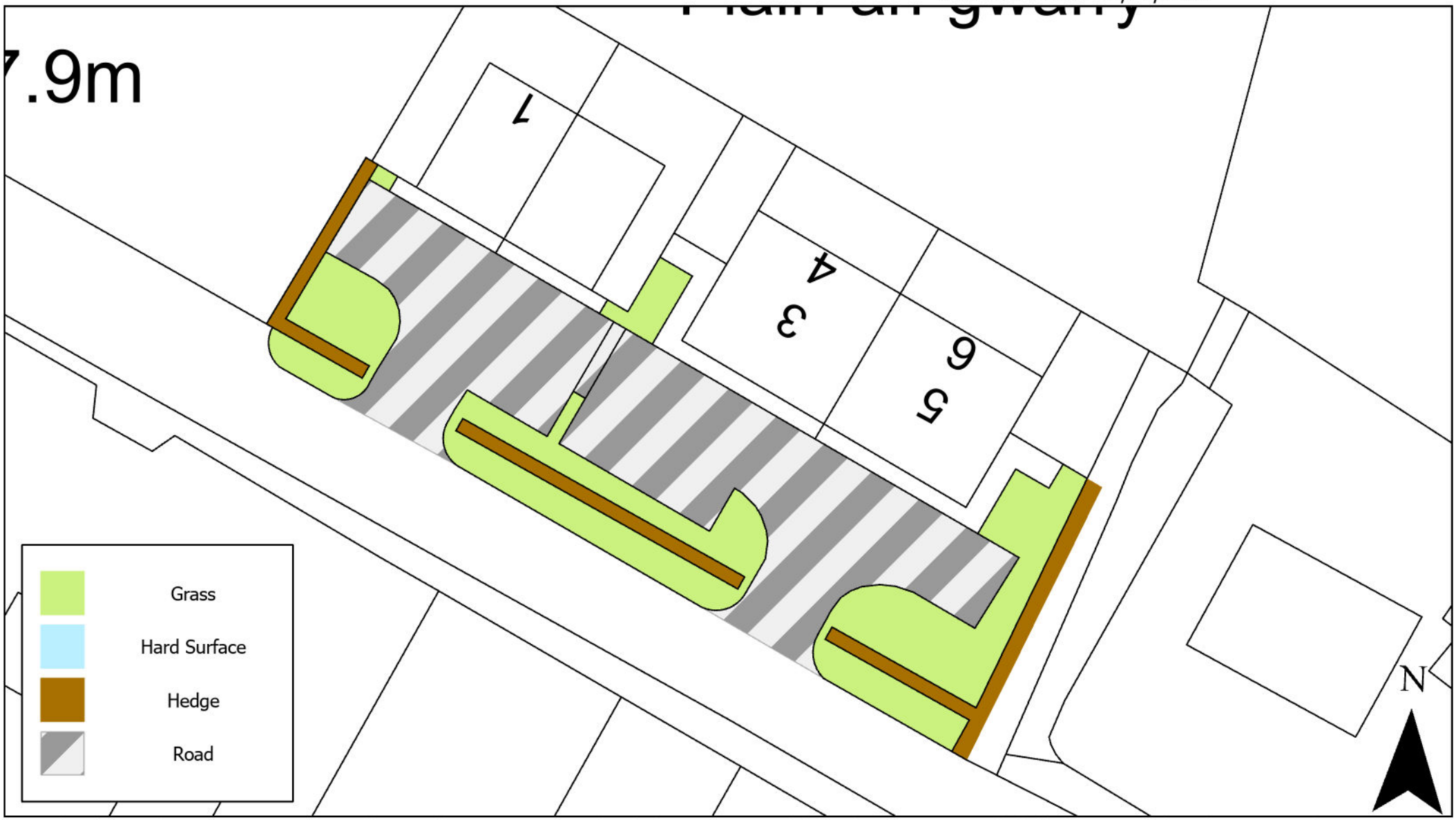

Reproduced from the Ordnance Survey map by Coastline Housing Limited with the permission of the Ordnance Survey on behalf of the Controller of Her Majesty's Stationary Office, Crown Copyright. Licence number: 100025060

Grounds Maintenance

Map 34 – Redannack North Mullion TR12 7HE

KEY: Grass Cutting | Weed Control | Hedges | Shrub Beds

Last Update: 30/09/22 By: IM



Please mow 64 by hand mower– customer has highlighted damage previously caused by sit on mowers

Grounds Maintenance

Map 124 – Trelawney Terrace & WTW

White Cross, nr Cury, Helston TR12 7BG

KEY: Grass Cutting | Weed Control | Hedges | Shrub Beds

Last Update: 30/11/21 By: IM



Grounds Maintenance

Map 46 – Treskewes Estate, Polventon Parc, Trevallack View St Keverne TR12 6PB

KEY: Grass Cutting | Weed Control | Hedges | Shrub Beds

Last Update: 22/11/22 By: IM

