Grounds Maintenance

Map 147 - Azenor Avenue (TR11 4FS), Castle View House (TR11 4FT) & Poolfield Way (TR11 4FY), Falmouth

Coastline

Date Exported: 20/10/2026

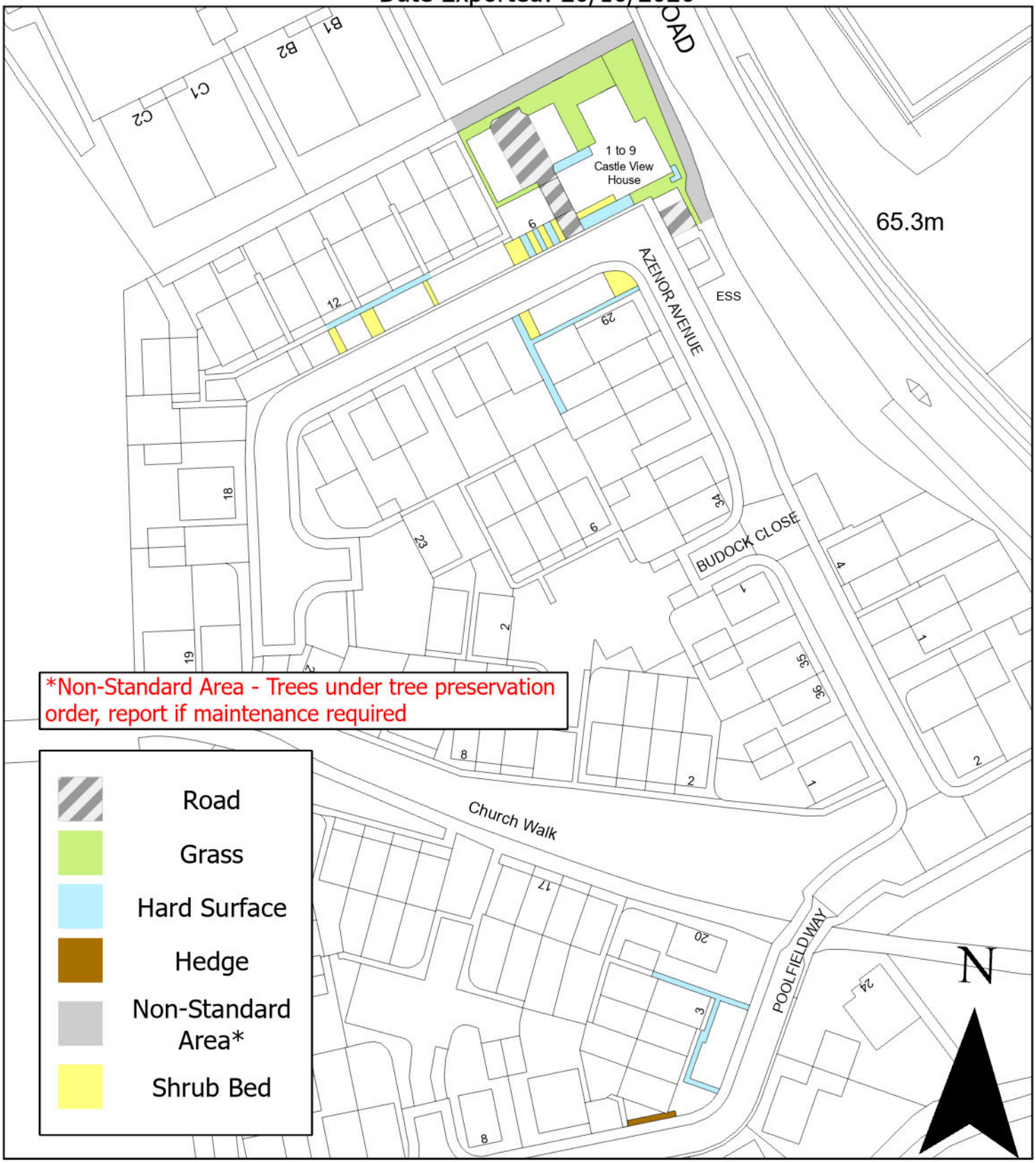

Reproduced from the Ordnance Survey map by Coastline Housing Limited with the permission of the Ordnance Survey on behalf of the Controller of Her Majesty's Stationary Office, Crown Copyright. Licence number: 100025060

Grounds Maintenance

Map 029 - Field Place, Mawnan Smith, TR11 5JE

Coastline

Date Reviewed: 02/10/2026

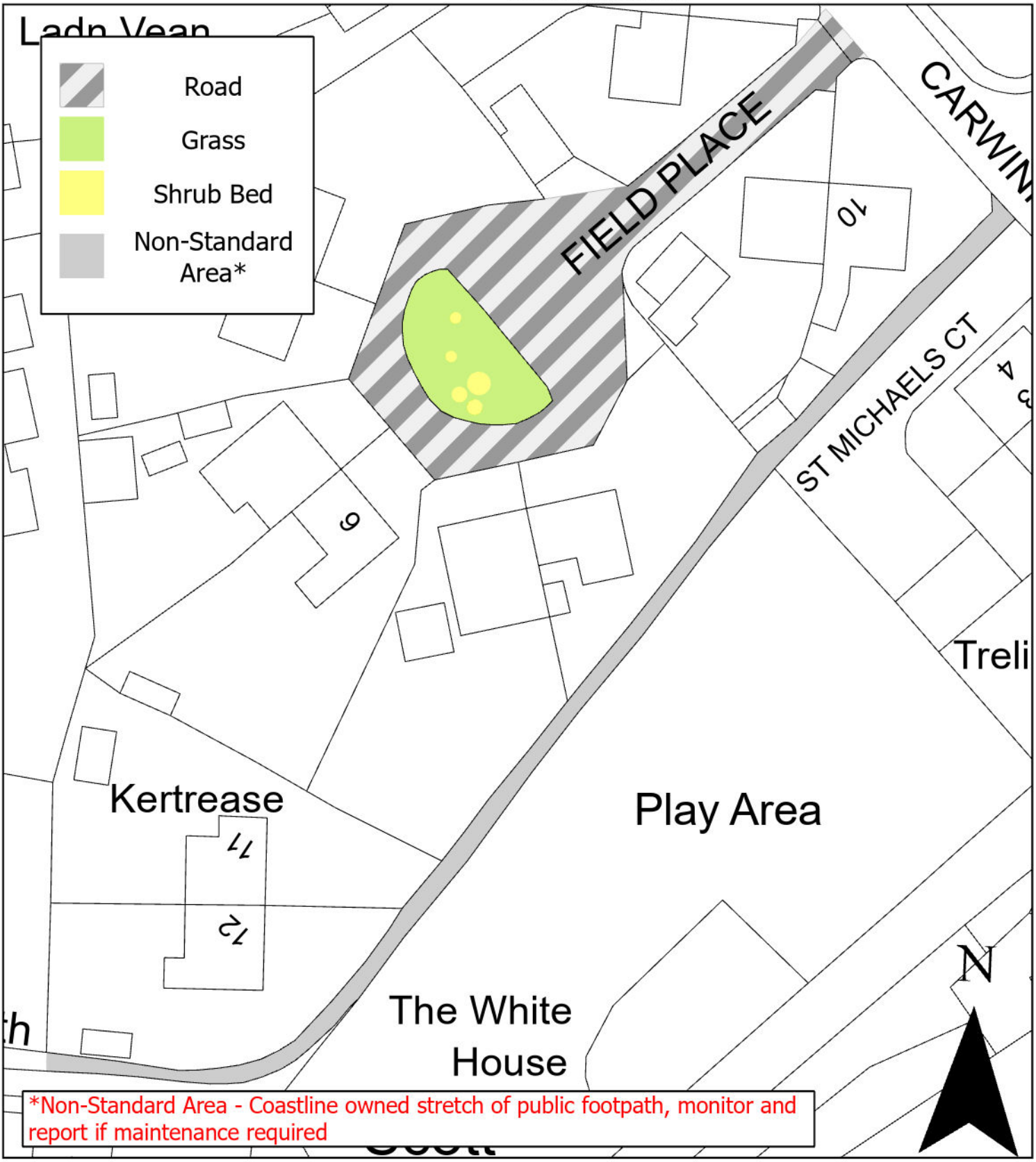

Reproduced from the Ordnance Survey map by Coastline Housing Limited with the permission of the Ordnance Survey on behalf of the Controller of Her Majesty's Stationary Office, Crown Copyright. Licence number: 100025060

Grounds Maintenance

Map 183 - Kew Kekulyek, Falmouth, TR11 4GN

Coastline

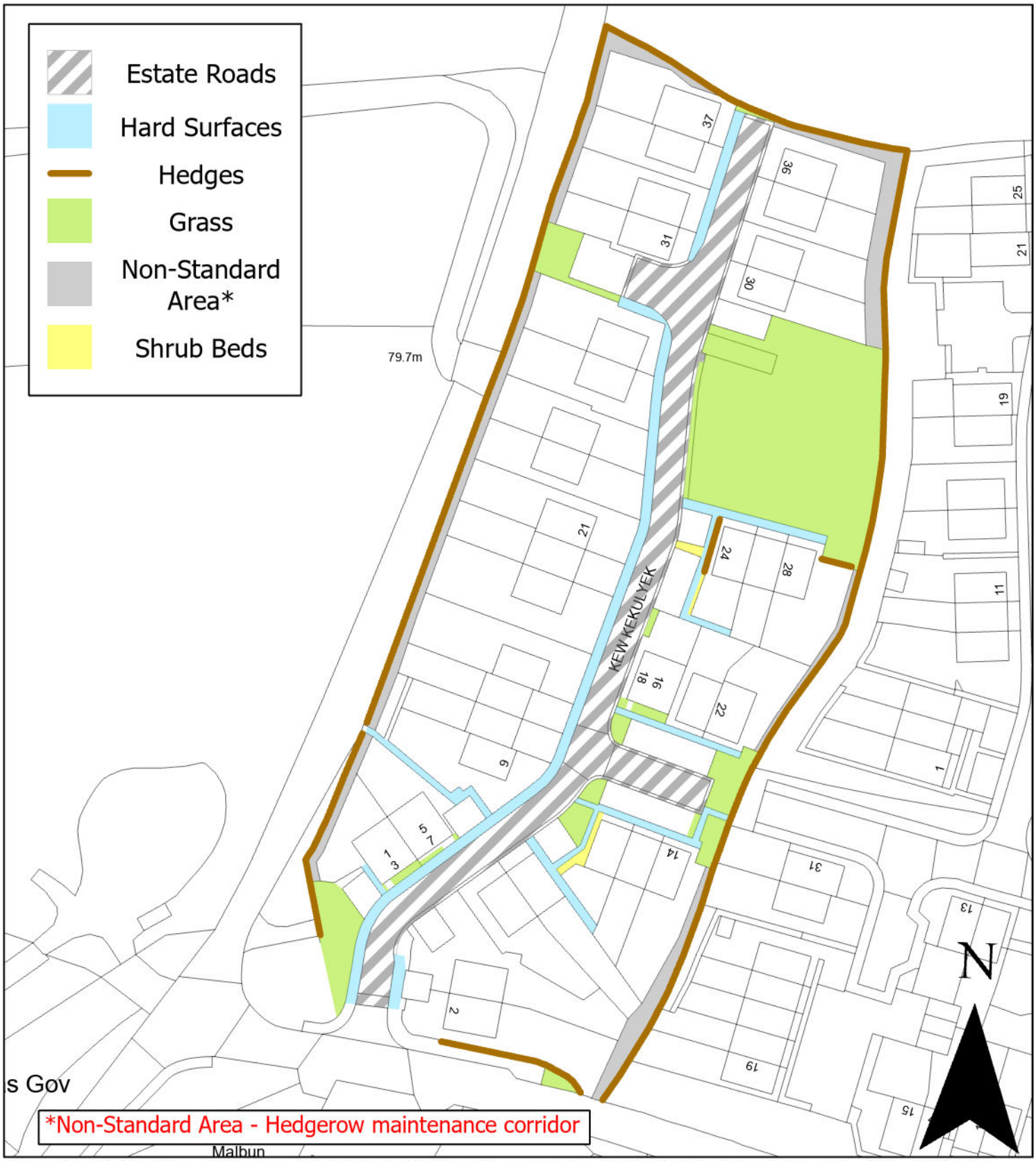

Reproduced from the Ordnance Survey map by Coastline Housing Limited with the permission of the Ordnance Survey on behalf of the Controller of Her Majesty's Stationary Office, Crown Copyright. Licence number: 100025060

Grounds Maintenance

Map 010 - Merry Mit Meadow, Budock Water, Falmouth, TR11 5DW

Coastline

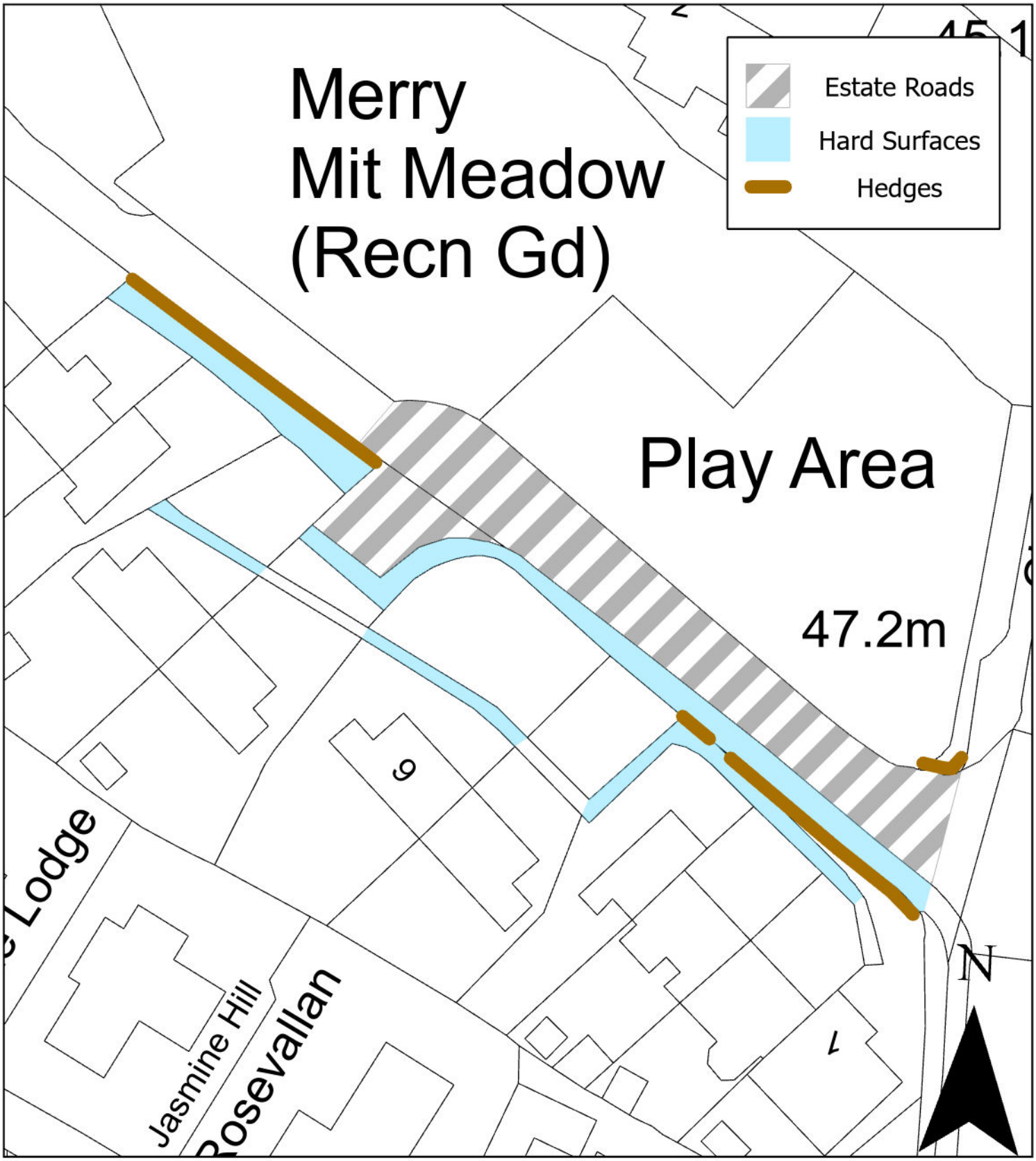

Reproduced from the Ordnance Survey map by Coastline Housing Limited with the permission of the Ordnance Survey on behalf of the Controller of Her Majesty's Stationary Office, Crown Copyright. Licence number: 100025060

Grounds Maintenance

Map 011 - Nangitha Terrace (TR11 5DQ) & Coronation Cottages (TR11 5DH), Budock Water

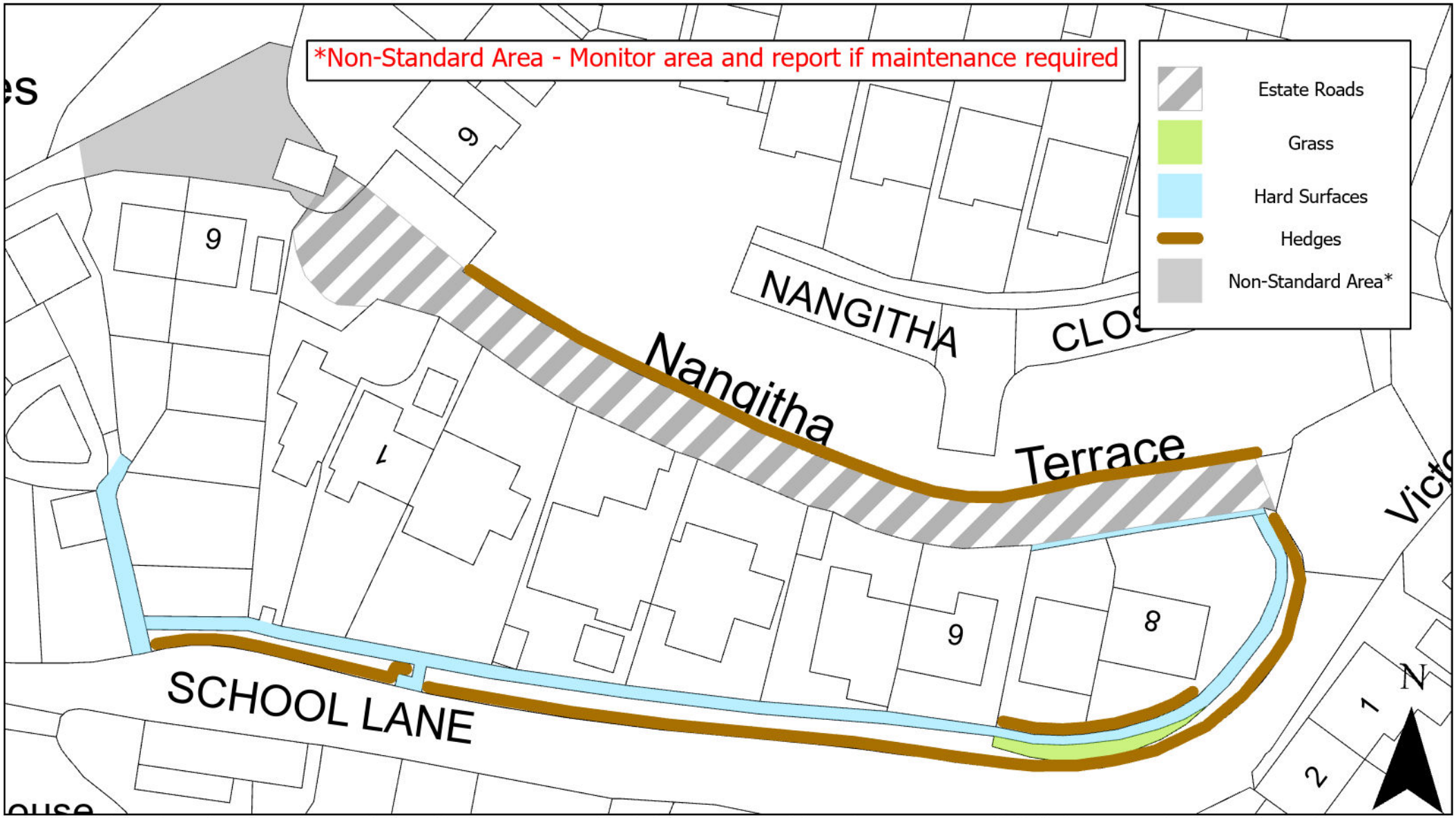

Reproduced from the Ordnance Survey map by Coastline Housing Limited with the permission of the Ordnance Survey on behalf of the Controller of Her Majesty's Stationary Office, Crown Copyright. Licence number: 100025060

Grounds Maintenance

Map 032 - Parc An Manns, Mawnan Smith, TR11 5EU

Coastline

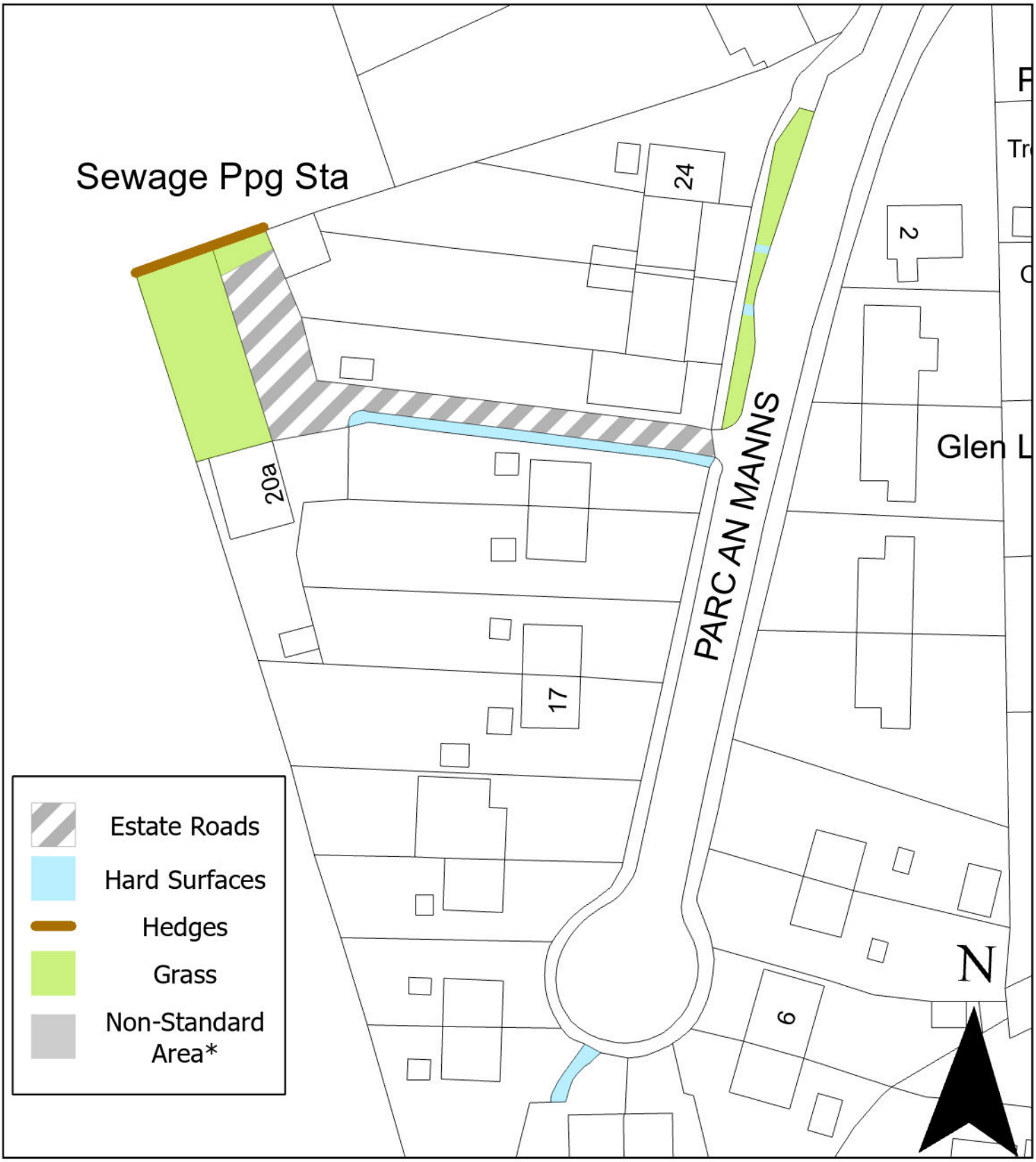

Reproduced from the Ordnance Survey map by Coastline Housing Limited with the permission of the Ordnance Survey on behalf of the Controller of Her Majesty's Stationary Office, Crown Copyright. Licence number: 100025060

Grounds Maintenance

Map 015 - Penbothidno Estate (TR11 5AT) & Penwartha Court (TR11 5AX), Constantine

Coastline

Date Reviewed: 09/10/2026

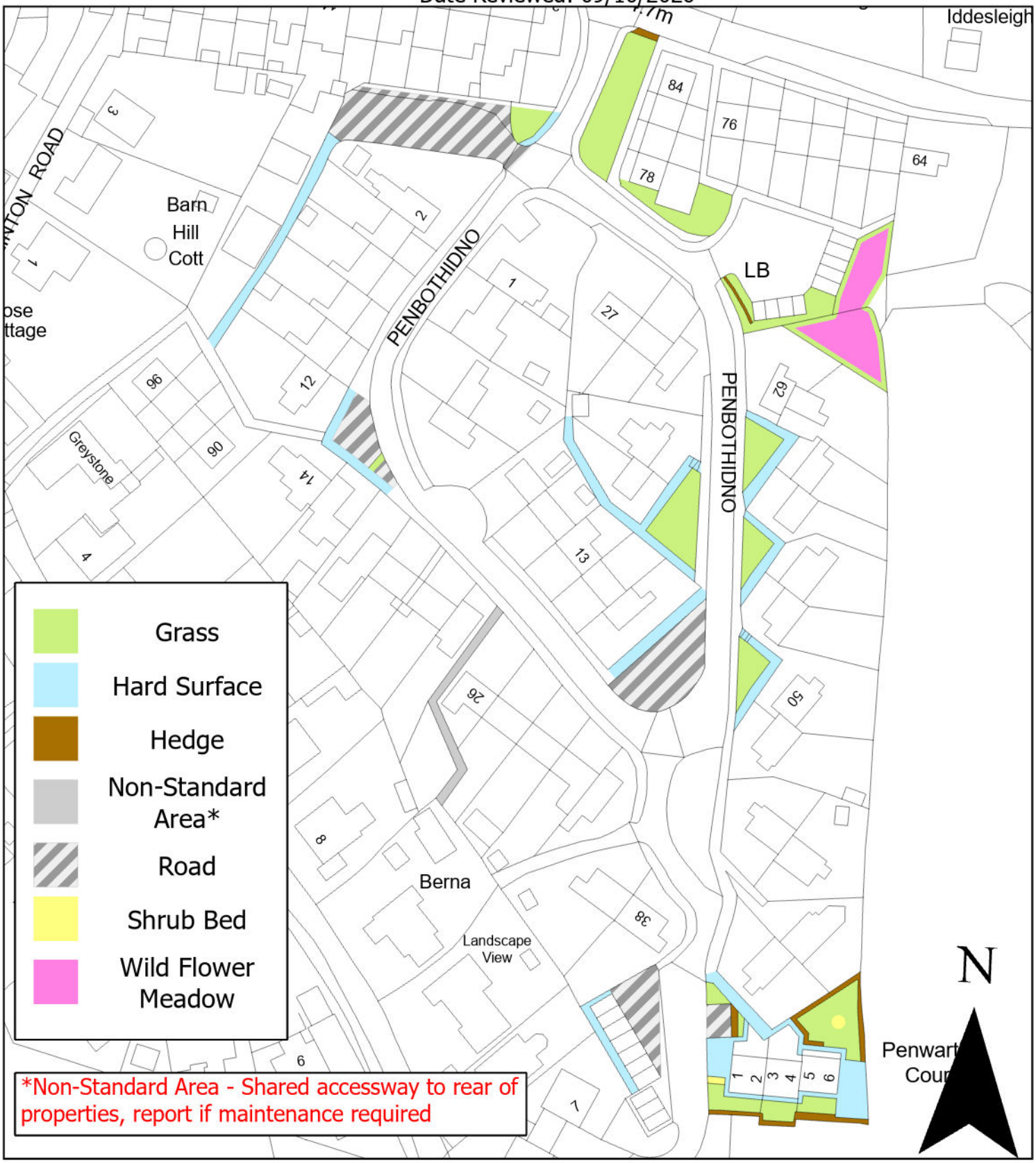

Reproduced from the Ordnance Survey map by Coastline Housing Limited with the permission of the Ordnance Survey on behalf of the Controller of Her Majesty's Stationary Office, Crown Copyright. Licence number: 100025060

Grounds Maintenance

Map 031 - Rosenannon, Mawnan Smith, TR11 5JQ

Coastline

Date Reviewed: 20/10/2026

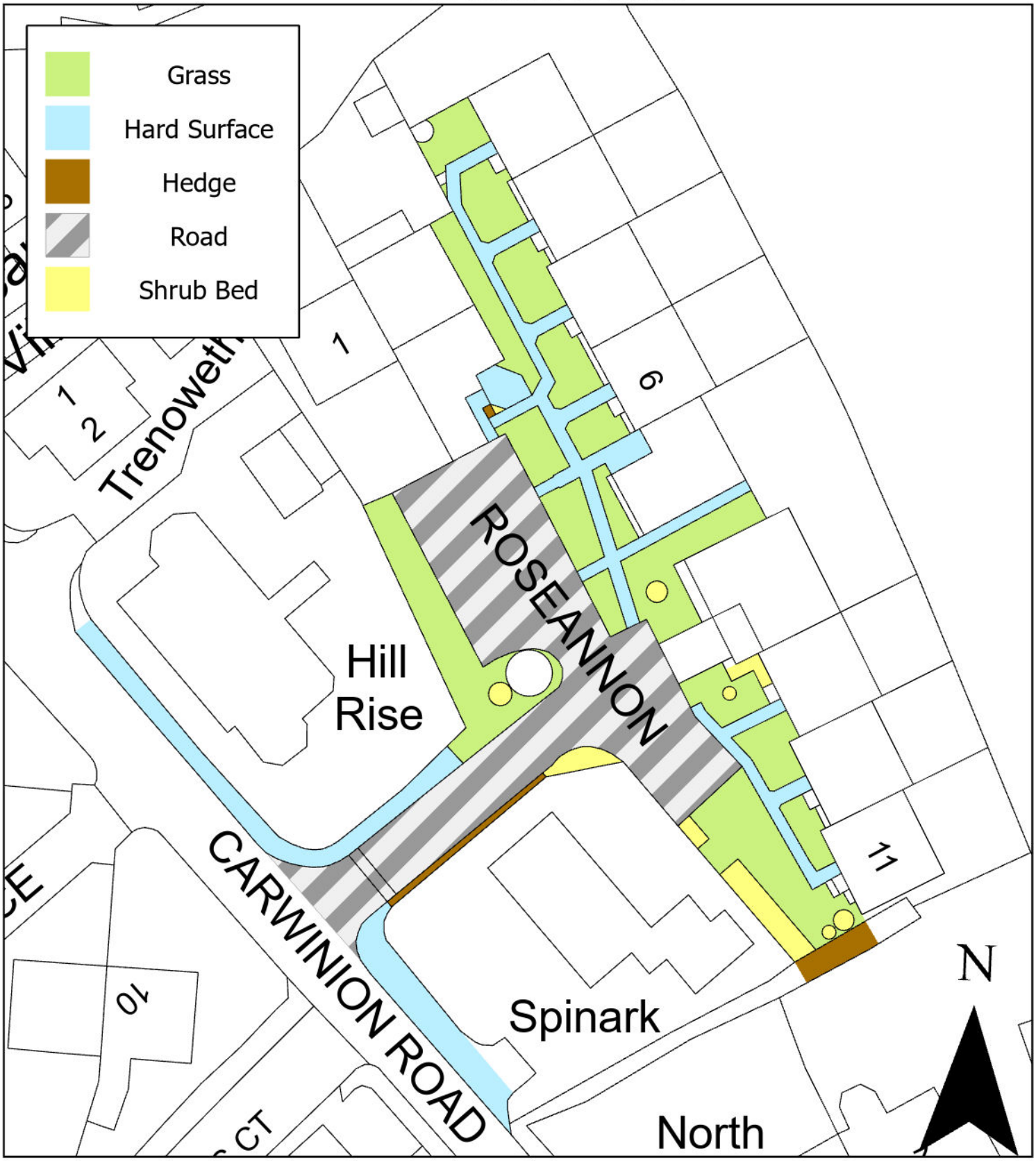

Reproduced from the Ordnance Survey map by Coastline Housing Limited with the permission of the Ordnance Survey on behalf of the Controller of Her Majesty's Stationary Office, Crown Copyright. Licence number: 100025060

Grounds Maintenance

Map 148 - Shore View, Swanpool, Falmouth, TR11 5JJ

Coastline

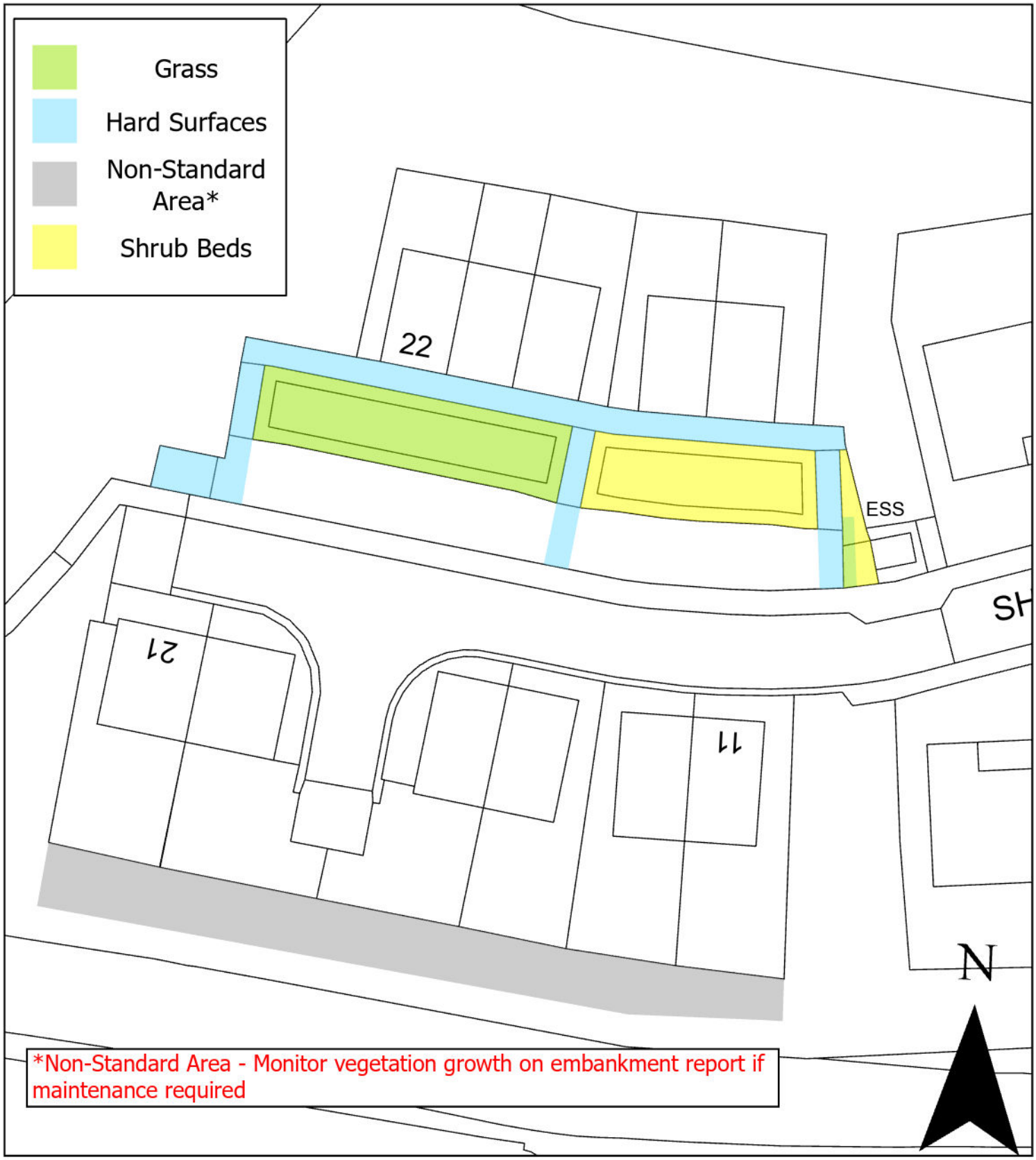

Reproduced from the Ordnance Survey map by Coastline Housing Limited with the permission of the Ordnance Survey on behalf of the Controller of Her Majesty's Stationary Office, Crown Copyright. Licence number: 100025060

Grounds Maintenance

Map 104 - The Spinnakers, Hillside Road, Falmouth, TR11 4GZ

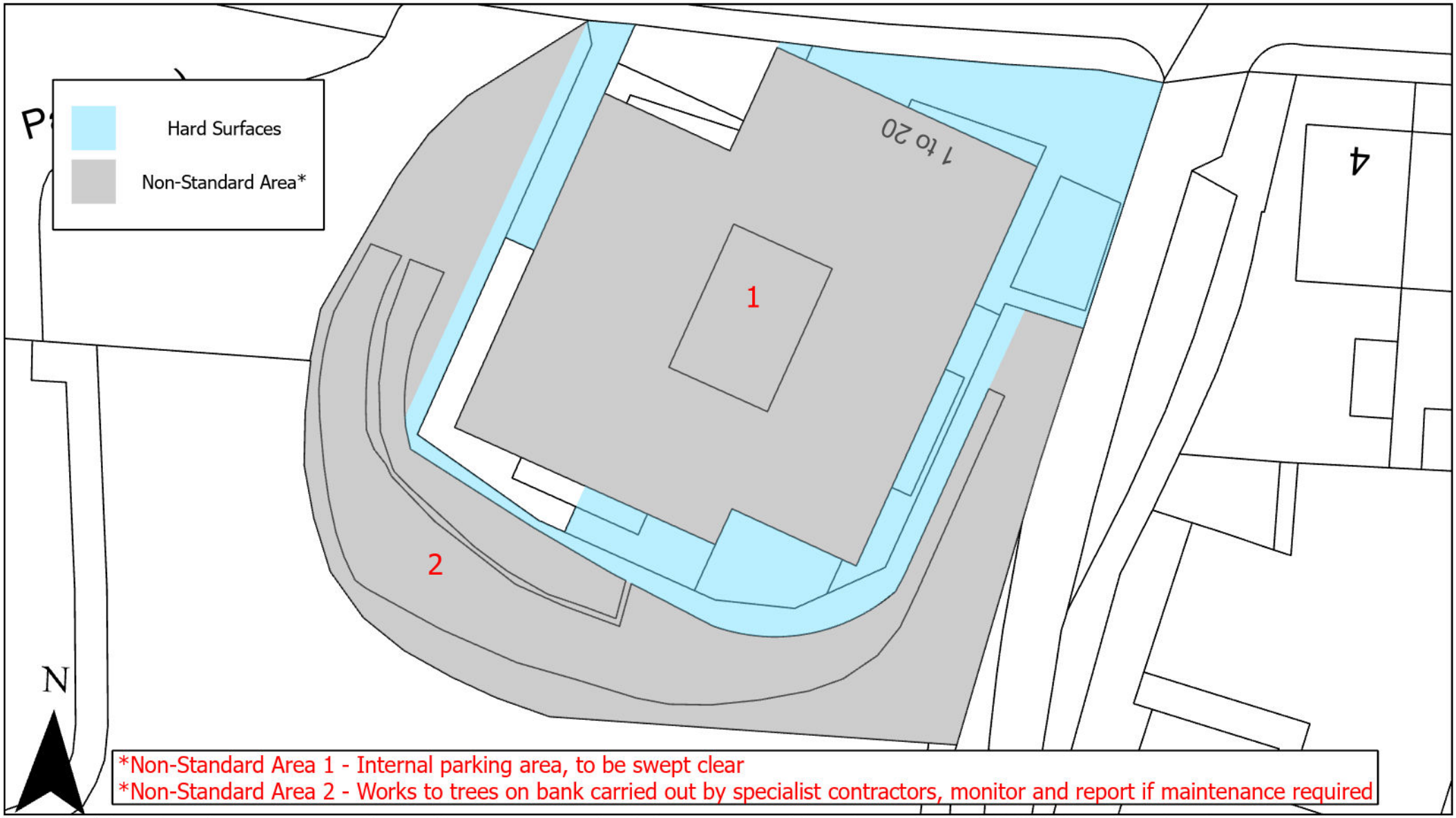

Reproduced from the Ordnance Survey map by Coastline Housing Limited with the permission of the Ordnance Survey on behalf of the Controller of Her Majesty's Stationary Office, Crown Copyright. Licence number: 100025060

Grounds Maintenance

Map 012 - Stephney Close, Budock Water, Falmouth, TR11 5EQ

Coastline

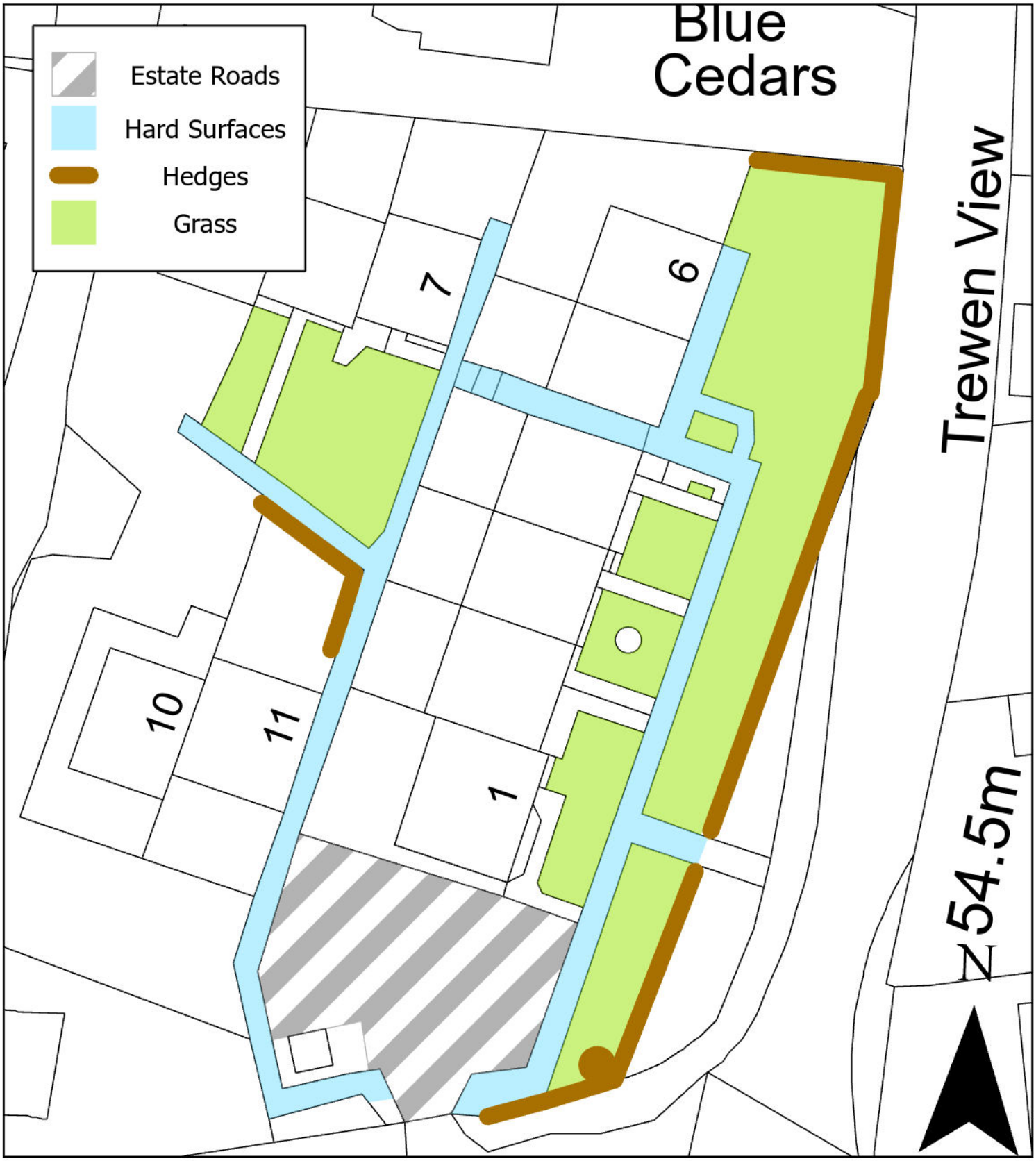

Reproduced from the Ordnance Survey map by Coastline Housing Limited with the permission of the Ordnance Survey on behalf of the Controller of Her Majesty's Stationary Office, Crown Copyright. Licence number: 100025060

Grounds Maintenance

Map 195 - Trebarvah Court (Phase 3), Constantine, TR11 5FX

Coastline

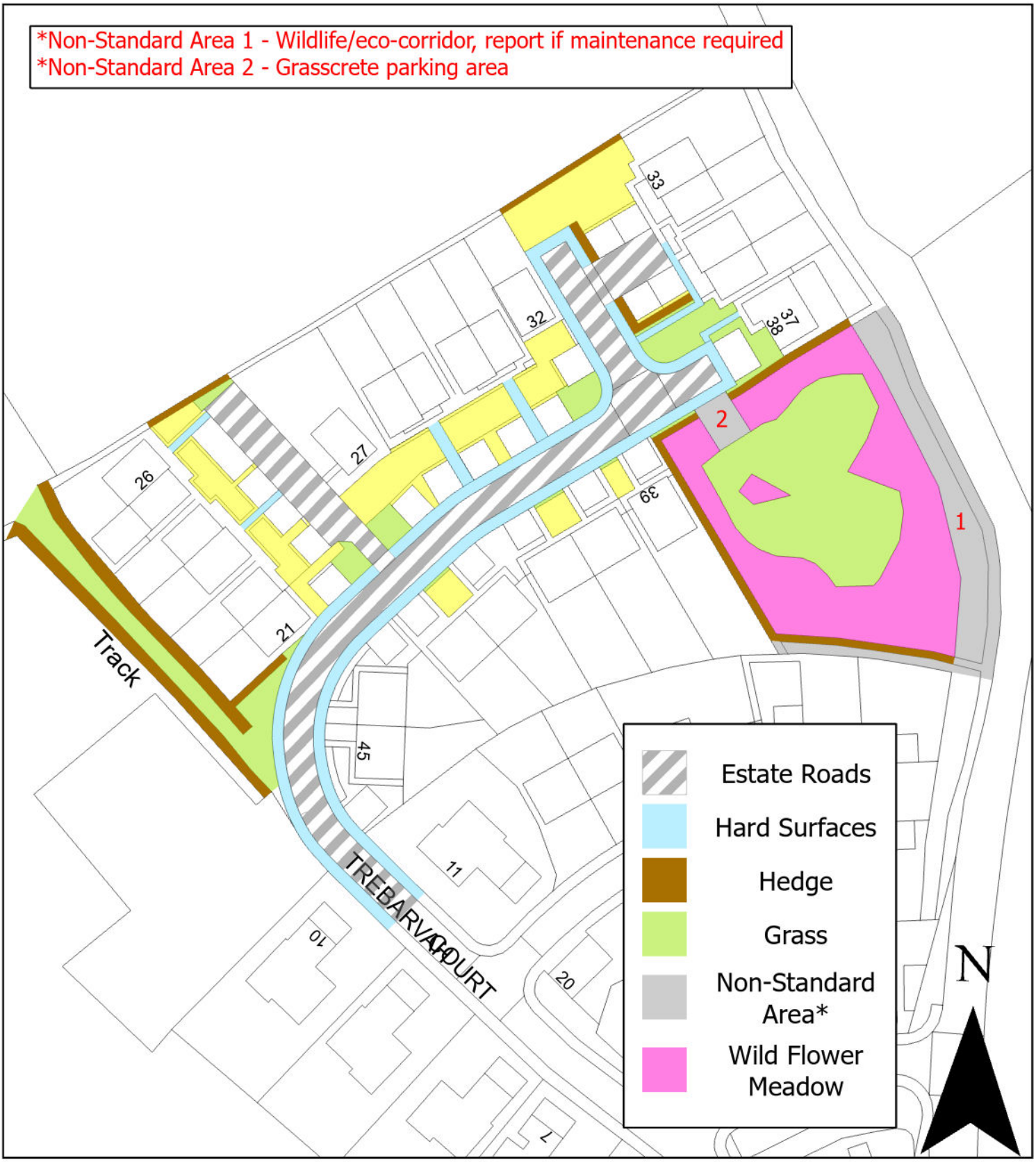

Reproduced from the Ordnance Survey map by Coastline Housing Limited with the permission of the Ordnance Survey on behalf of the Controller of Her Majesty's Stationary Office, Crown Copyright. Licence number: 100025060

Grounds Maintenance

Map 030 - Trevanion Court, Mawnan Smith, TR11 5JF

Coastline

Date Reviewed: 20/10/2026

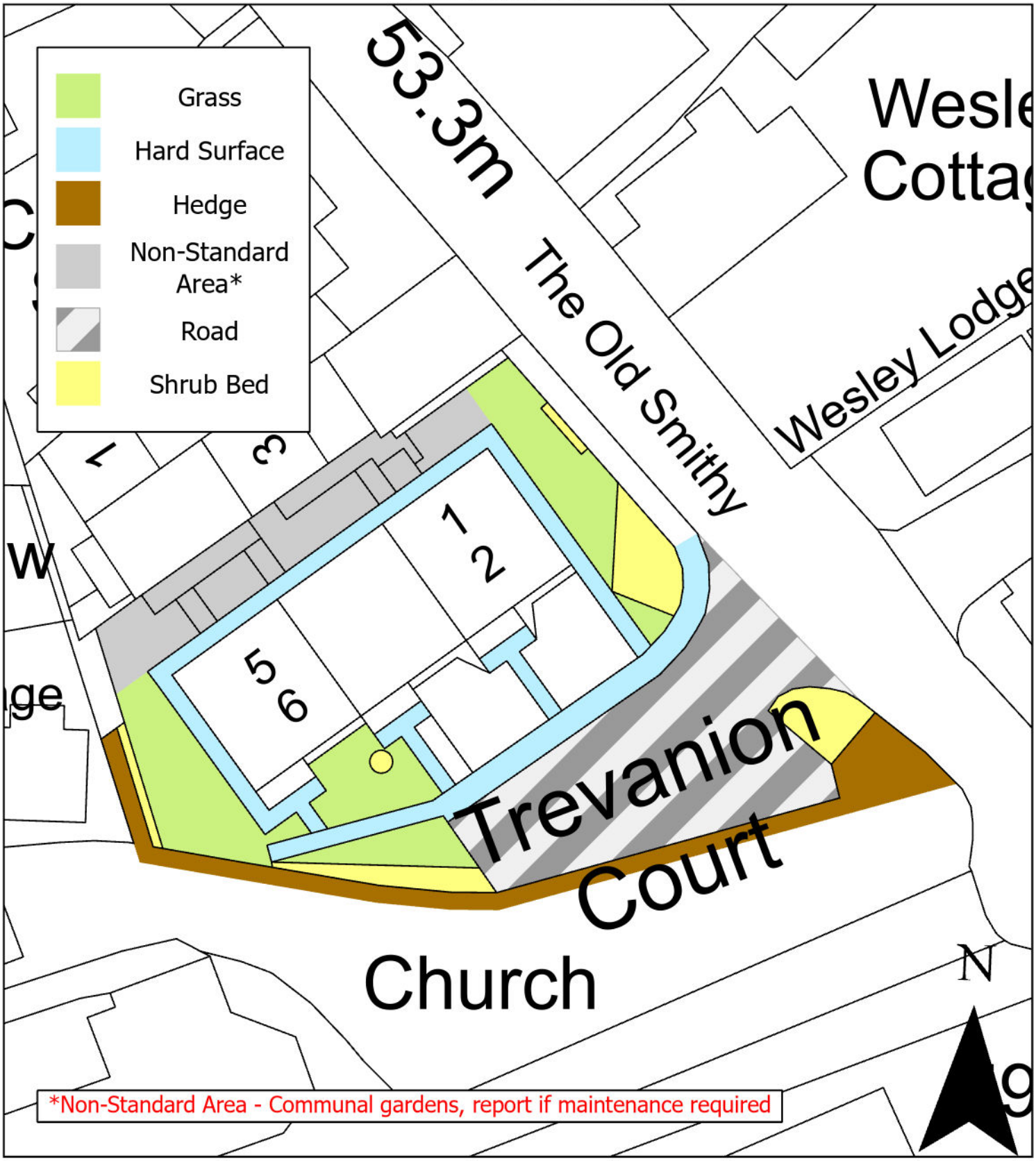

Reproduced from the Ordnance Survey map by Coastline Housing Limited with the permission of the Ordnance Survey on behalf of the Controller of Her Majesty's Stationary Office, Crown Copyright. Licence number: 100025060

Grounds Maintenance

Map 16 – Wheal Vyvyan & Glebe Terrace Constantine, Falmouth TR11 5AF

KEY: Grass Cutting | Weed Control | Hedges

Last Update: 19/11/21 By: IM

